

NOTICE!!

These documents have been scanned!

Do not place un-scanned documents beneath this notice!

Do not remove this notice from this file!

GPO Jacket No. 560-102
Print Order 61540
Rise Business Services, LLC
Job=AZ15 6/6/2019



Box Number= AZ15125



Claim Begin-End: AMC356595-AMC356595

1 Initial Receipt



AZ15125-1

AMC356595-AMC427389

United States Department of the Interior
Bureau of Land Management
 BUSINESS & SUPPORT SVCS DIV
 222 N CENTRAL AVE
 PHOENIX, AZ 85004 -2203
 Phone: (602) 417-9200

Receipt	
No:	567057

Transaction #: 592122
 Date of Transaction: 09/25/2002

ENTERED INTO COMPUTER
9/27/02

CUSTOMER:	GARY L BROWN 3203 53RD ST SAN DIEGO, CA 92105
-----------	---

LINE #	QTY	DESCRIPTION	REMARKS	UNIT PRICE	TOTAL
1	1.00	LOCATABLE MINERALS / MINING CLAIMS-NEW, UNADJUDI, ONE OR MORE AUTH NO'S / NEW MINING CLAIM LOCATION FEE \$25(1993) CASES: AMC356595/\$25.00		- n/a -	25.00
2	1.00	LOCATABLE MINERALS / MINING CLAIMS-NEW, UNADJUDI, ONE OR MORE AUTH NO'S / NEW MINING CLAIM SVC CHG \$10 (1930) CASES: AMC356595/\$10.00		- n/a -	10.00
3	1.00	LOCATABLE MINERALS / MINING CLAIMS-NEW, UNADJUDI, ONE OR MORE AUTH NO'S / NEW MINING CLM MAINT FEE \$100(1993) CASES: AMC356595/\$100.00		- n/a -	100.00
TOTAL:					\$135.00

PAYMENT INFORMATION			
1	AMOUNT:	\$135.00	POSTMARKED: 09/20/2002
	TYPE:	CHECK	RECEIVED: 09/24/2002
	CHECK NO:	2231	
	NAME:	BROWN, GARY L 3203 53RD ST SAN DIEGO CA 92105	

REMARKS

This receipt was generated by the automated BLM Collections and Billing System and is a paper representation of a portion of the official electronic record contained therein.

NOTICE!!

These documents have been scanned!

Do not place un-scanned documents beneath this notice!

Do not remove this notice from this file!

GPO Jacket No. 560-102
Print Order 61540
Rise Business Services, LLC
Job=AZ15 6/6/2019



Box Number= AZ15125



Claim Begin-End: AMC356595-AMC356595

2 Correspondence



AZ15125-1

AMC356595-AMC427389

**NO
DOCUMENTS
FOUND**

NO DOCUMENTS FOUND
NO DOCUMENTS FOUND

NOTICE!!

These documents have been scanned!

Do not place un-scanned documents beneath this notice!

Do not remove this notice from this file!

GPO Jacket No. 560-102
Print Order 61540
Rise Business Services, LLC
Job=AZ15 6/6/2019



Box Number= AZ15125



Claim Begin-End: AMC356595-AMC356595

3 Transfers



AZ15125-1

AMC356595-AMC427389

BENJAMIN MORAN
15938 OLDE HWY 80
EL CAJON, CALIFORNIA 92021

356595

September 12, 2016

BLM-Arizona
Phoenix, Ariz.

Dear Sir:

I am the NEW co-owner of the following Federal
Mining Claim:

CLAIM	AzMC#
Betty B	356595

Enclosed is a Quit Claim Deed in my name . Please
replace Harriet Nowicki's name with my name on
this mining claim

Enclosed is money to pay for any costs.

Benjamin Moran



RECEIVED
BLM AZ STATE OFFICE
2016 SEP 16 P 3 49
PHOENIX, ARIZONA

RECORDING REQUESTED BY
Benjamin Moran

AND WHEN RECORDED MAIL TO

NAME Benjamin Moran
STREET ADDRESS 15938 Olde Hwy 80
CITY, STATE & ZIP CODE El Cajon, Calif. 92021

(SPACE ABOVE THIS LINE FOR RECORDER'S USE)

DEED TO MINING CLAIM QUITCLAIM

THIS INDENTURE, made the 7 th day of September 2016
BETWEEN

Harriett Nowicki 2140 Montemar Avenue Escondido, Calif. 92027 *the part Y of the first part,*

AND Benjamin Moran 15938 Olde Hwy 80 El Cajon, Calif. 92021

WITNESSETH: That the said part Y of the first part, for and in consideration of the sum of *the part Y of the second part,*
\$25.00 Dollars, lawful money of the United States of America, to Harriett Nowicki in hand paid by the said part Y of the second part, the receipt whereof is hereby acknowledged, haS remise, released and forever quit-claimed, and by these presents doES remise, release, and forever quitclaim, unto the said part Y of the second part, and to his heirs and assigns,

BETTY B - A Federal Mining Claim (Placer) located in La Paz County, Arizona (Town 4 N., Range 21W, Sec 21) BLM Claim Number-356595. County Recorder number is 1998-04304 Ownership Interest is 50%

TOGETHER with all the Dips, Spurs and Angles, and also all the minerals, metals, ores, gold and silver bearing quartz, rock and earth and all other minerals therein; and all the rights, privileges and franchises thereto incident, appendant and appurtenant, or therewith usually had and enjoyed; and also, all and singular, the tenements, hereditaments and appurtenances thereunto belonging, or in any wise appertaining, the rents, issues and profits thereof; and also the estate, right, title, interest, property possession, claim and demand whatsoever, as well in law as in equity, of the said part Y of the first part, of, in or to the said premises, and every part and parcel thereto with the appurtenances,

To HAVE AND TO HOLD, all and singular the said premises, together with the appurtenances and privileges thereunto incident, unto said part Y of the second part.

IN WITNESS WHEREOF, the said part Y of the first part haS hereunto set to hand and seal the day and year first above written.

Harriett Nowicki

Harriett Nowicki

STATE OF CALIFORNIA

COUNTY OF San Diego } ss.

On this _____ day of _____, in the year 19____, before me, the undersigned, a Notary Public in and for said State, personally appeared _____

personally known to me (or proved to me on the basis of satisfactory evidence) to be the person whose name _____ subscribed to the within instrument, and acknowledged to me that he executed it.

WITNESS my hand and official seal.

Notary Public in and for said State.

**Please see attached
notarial certificate.**

STATE OF CALIFORNIA

COUNTY OF _____ } ss.

On this _____ day of _____, in the year 19____, before me, the undersigned, a Notary Public in and for said State, personally appeared _____ and _____

(or proved to me on the basis of satisfactory evidence) to be the persons who executed the within instrument as _____ President and _____ Secretary, respectively, of the Corporation therein named, and acknowledged to me that the Corporation executed it.

WITNESS my hand and official seal.

Notary Public in and for said State

RECEIVED
STATE OFFICE
SEP 16 P 3:30
PHOENIX, ARIZONA

CALIFORNIA ALL- PURPOSE CERTIFICATE OF ACKNOWLEDGMENT

A notary public or other officer completing this certificate verifies only the identity of the individual who signed the document to which this certificate is attached, and not the truthfulness, accuracy, or validity of that document.

State of California }

County of San Diego }


On 9th Sept. 2016 before me, Sylvia Lopez, Notary Public,
(Here insert name and title of the officer)

personally appeared Harriett Nowicki,
who proved to me on the basis of satisfactory evidence to be the person(s) whose name(s) is/are subscribed to the within instrument and acknowledged to me that he/she/they executed the same in his/her/their authorized capacity(ies), and that by his/her/their signature(s) on the instrument the person(s), or the entity upon behalf of which the person(s) acted, executed the instrument.

I certify under PENALTY OF PERJURY under the laws of the State of California that the foregoing paragraph is true and correct.

WITNESS my hand and official seal.

[Signature]
Notary Public Signature (Notary Public Seal)



ADDITIONAL OPTIONAL INFORMATION

DESCRIPTION OF THE ATTACHED DOCUMENT

(Title or description of attached document)

(Title or description of attached document continued)

Number of Pages _____ Document Date _____

CAPACITY CLAIMED BY THE SIGNER

Individual (s)

Corporate Officer

_____ (Title)

Partner(s)

Attorney-in-Fact

Trustee(s)

Other _____

INSTRUCTIONS FOR COMPLETING THIS FORM

This form complies with current California statutes regarding notary wording and, if needed, should be completed and attached to the document. Acknowledgments from other states may be completed for documents being sent to that state so long as the wording does not require the California notary to violate California notary law.


- State and County information must be the State and County where the document signer(s) personally appeared before the notary public for acknowledgment.
- Date of notarization must be the date that the signer(s) personally appeared which must also be the same date the acknowledgment is completed.
- The notary public must print his or her name as it appears within his or her commission followed by a comma and then your title (notary public).
- Print the name(s) of document signer(s) who personally appear at the time of notarization.
- Indicate the correct singular or plural forms by crossing off incorrect forms (i.e. he/she/they, is /are) or circling the correct forms. Failure to correctly indicate this information may lead to rejection of document recording.
- The notary seal impression must be clear and photographically reproducible. Impression must not cover text or lines. If seal impression smudges, re-seal if a sufficient area permits, otherwise complete a different acknowledgment form.
- Signature of the notary public must match the signature on file with the office of the county clerk.
 - ❖ Additional information is not required but could help to ensure this acknowledgment is not misused or attached to a different document.
 - ❖ Indicate title or type of attached document, number of pages and date.
 - ❖ Indicate the capacity claimed by the signer. If the claimed capacity is a corporate officer, indicate the title (i.e. CEO, CFO, Secretary).
- Securely attach this document to the signed document with a staple.

J

Joseph JohaneK
4409 Gila Ave
San Diego, CA 92117-3715

SAN DIEGO CA 920

13 SEP 2016 PM 2 L



RECEIVED
BLM AZ STATE OFFICE

2016 SEP 16 P 3:49

PHOENIX, ARIZONA

B.L.M.-ARIZONA
ONE NO. CENTRAL AVENUE #800
PHOENIX, ARIZ. 85004-2203

85004-442700



United States Department of the Interior
Bureau of Land Management
 DIV OF LANDS, MINRLS & ENERGY
 ONE N CENTRAL AVE
 PHOENIX, AZ 85004 -4427
 Phone: 602-417-9200

Receipt

No: 3661776

Transaction #: 3765946	
Date of Transaction: 09/19/2016	
CUSTOMER:	
BENJAMIN MORAN 15938 OLDE HIGHWAY 80 EL CAJON, CA 92021-2634 US	

LINE #	QTY	DESCRIPTION	REMARKS	UNIT PRICE	TOTAL
1	1.00	LOCATABLE MINERALS / MINING CLAIMS- NOT NEW-UNADJUD, ONE AUTH NO. ONLY / MINING CLAIM MONEY RECEIVED CASES: AMC356595/\$10.00	TRF/1	- n/a -	10.00
TOTAL:					\$10.00

PAYMENT INFORMATION			
1	AMOUNT:	10.00	POSTMARKED: 09/13/2016
	TYPE:	CASH	RECEIVED: 09/16/2016
	NAME:	MORAN, BENJAMIN 15938 OLDE HIGHWAY 80 EL CAJON CA 92021-2634 US	

REMARKS

This receipt was generated by the automated BLM Collections and Billing System and is a paper representation of a portion of the official electronic record contained therein.

ENTERED
 SEP 23 2016
 BY: *[Signature]*

HARRIETT NOWICKI
2140 MONTEMAR AVENUE
ESCONDIDO, CALIF. 92027

356595

PHOENIX, ARIZONA

2016 AUG -4 P 2:41

RECEIVED
BLM AZ STATE OFFICE

B.L.M.-ARIZONA
PHOENIX, ARIZ.85004

DEAR SIRs:

I AM HARRIETT NOWICKI-THE WIDOW OF CHESTER NOWICKI (ENCLOSED-DEATH CERTIFICATE). WE LIVE IN CALIFORNIA WHICH IS A COMMUNITY PROPERTY STATE AND THERE WAS NO WILL OR JUDGE'S ORDER THEREFORE I INHERITED CHESTER'S INTEREST IN THE FEDERAL MINING CLAIM BELOW:

CLAIM NAME	AZMC#	OWNERSHIP INTEREST
BETTY B	356595	50%

ENCLOSED IS MONEY TO COVER THE COST OF THE NAME TRANSFER,



HARRIETT NOWICKI

COUNTY OF SAN DIEGO

3052016107145

CERTIFICATE OF DEATH

3201637009081

STATE FILE NUMBER		STATE OF CALIFORNIA USE BLACK INK ONLY, NO ERASURES, HIGHLIGHTS OR ALTERATIONS VS-1 (REV. 3/05)		LOCAL REGISTRATION NUMBER	
1. NAME OF DECEDENT - FIRST (Given) CHESTER		2. MIDDLE ANTHONY		3. LAST (Family) NOWICKI JR.	
4. DATE OF BIRTH (month/day/year) 08/10/1939					
5. AGE Yrs. 76		6. UNDER ONE YEAR Month: _____ Days: _____		7. UNDER 24 HOUR Hours: _____ Minutes: _____	
8. SEX M		9. MARITAL STATUS/PROF. (at time of death) MARRIED		10. DATE OF DEATH (month/day/year) 05/24/2016	
11. HOURS (24 HOUR) 1904		12. EDUCATION - Highest (Last Degree) ASSOCIATE		13. WAS DECEDENT HISPANIC/LATINO/SPANISH? (If yes, see worksheet on back) <input type="checkbox"/> YES <input checked="" type="checkbox"/> NO	
14. USUAL OCCUPATION - Type of work for most of life. DO NOT USE RETIRED NAVAL WEAPONS INSPECTOR		15. KIND OF BUSINESS OR INDUSTRY (e.g., grocery store, road construction, employment agency, etc.) CIVIL SERVICE		16. DECEDENT'S RACE - Up to 3 races may be listed (see worksheet on back) CAUCASIAN	
17. YEARS IN OCCUPATION 35		18. DECEDENT'S RESIDENCE (Street and number, or location) 425 LECLAIR LANE		19. CITY ESCONDIDO	
20. COUNTY/PROVINCE SAN DIEGO		21. ZIP CODE 92026		22. YEARS IN COUNTY 46	
23. STATE/FOREIGN COUNTRY CA		24. INFORMANT'S NAME, RELATIONSHIP CARRIE L. CRISTIANO, DAUGHTER		25. INFORMANT'S MAILING ADDRESS (Street and number, or P.O. box or farm, state and zip) 2140 MONTEMAR AVE., ESCONDIDO, CA 92027	
26. NAME OF SURVIVING SPOUSE/SPOUSE-FIRST HARRIETT		27. MIDDLE AGNES		28. LAST (BIRTH NAME) BILYOU	
29. NAME OF FATHER/PARENT - FIRST CHESTER		30. MIDDLE ANTHONY		31. LAST NOWICKI	
32. BIRTH STATE MI		33. NAME OF MOTHER/PARENT - FIRST RUBY		34. MIDDLE LOUISE	
35. LAST (BIRTH NAME) REYNOLDS		36. BIRTH STATE TN		37. DISPOSITION DATE (month/day/year) 06/01/2016	
38. PLACE OF FINAL DISPOSITION RES. HARRIETT A. NOWICKI 2140 MONTEMAR AVE., ESCONDIDO, CA 92027		39. TYPE OF DISPOSITION (Form 104) CR/RES		40. SIGNATURE OF EMBALMER NOT EMBALMED	
41. LICENSE NUMBER FD1624		42. SIGNATURE OF LOCAL REGISTRAR WILMA J WOOTEN, MD MPH		43. DATE (month/day/year) 05/31/2016	
44. NAME OF FUNERAL ESTABLISHMENT CALIFORNIA FUNERAL ALTERNATIVES INC		45. LICENSE NUMBER FD1624		46. SIGNATURE OF LOCAL REGISTRAR WILMA J WOOTEN, MD MPH	
47. DATE (month/day/year) 05/31/2016		48. PLACE OF DEATH SCRIPPS MEMORIAL HOSPITAL - LA JOLLA		49. CITY LA JOLLA	
50. COUNTY SAN DIEGO		51. FACILITY ADDRESS OR LOCATION WHERE FOUND (Street and number, or location) 9888 GENESEE AVE		52. CITY LA JOLLA	
53. CAUSE OF DEATH ACUTE MITRAL VALVE REGURGITATION		54. DEATH REPORTED TO CORONER? <input checked="" type="checkbox"/> YES <input type="checkbox"/> NO		55. DAYS WV16-02217	
56. IMMEDIATE CAUSE (Final disease or condition resulting in death) ACUTE MITRAL VALVE REGURGITATION		57. UNDERLYING CAUSE (Underlying disease or injury that caused the events resulting in death) LAST ACUTE RENAL FAILURE, SHOCK LIVER, ACUTE CHOLECYSTITIS, CARDIOGENIC SHOCK, CONGESTIVE HEART FAILURE		58. AUTOPSY PERFORMED? <input checked="" type="checkbox"/> YES <input type="checkbox"/> NO	
59. OTHER SIGNIFICANT CONDITIONS CONTRIBUTING TO DEATH BUT NOT RESULTING IN THE UNDERLYING CAUSE GIVEN BY YOU ACUTE RENAL FAILURE, SHOCK LIVER, ACUTE CHOLECYSTITIS, CARDIOGENIC SHOCK, CONGESTIVE HEART FAILURE		60. USED IN DETERMINING CAUSE? <input checked="" type="checkbox"/> YES <input type="checkbox"/> NO		61. SIGNATURE OF CORONER / DEPUTY CORONER	
62. SIGNATURE OF CORONER / DEPUTY CORONER		63. DATE (month/day/year)		64. TYPE NAME, TITLE OF CORONER / DEPUTY CORONER	
65. SIGNATURE OF CORONER / DEPUTY CORONER		66. DATE (month/day/year)		67. TYPE NAME, TITLE OF CORONER / DEPUTY CORONER	
68. MANNER OF DEATH <input type="checkbox"/> Natural <input type="checkbox"/> Accident <input type="checkbox"/> Homicide <input type="checkbox"/> Suicide <input type="checkbox"/> Pending (investigation) <input type="checkbox"/> Could not be determined		69. INFLURED AT WORK? <input type="checkbox"/> YES <input type="checkbox"/> NO <input type="checkbox"/> LINK		70. INJURY DATE (month/day/year)	
71. PLACE OF INJURY (e.g., home, construction site, wooded area, etc.)		72. HOUR (24 HOUR)		73. SIGNATURE OF CORONER / DEPUTY CORONER	
74. DESCRIBE HOW INJURY OCCURRED (e.g., vehicle which resulted in injury)		75. LOCATION OF INJURY (Street and number, or location, and city, and zip)		76. SIGNATURE OF CORONER / DEPUTY CORONER	
77. SIGNATURE OF CORONER / DEPUTY CORONER		78. DATE (month/day/year)		79. TYPE NAME, TITLE OF CORONER / DEPUTY CORONER	
80. SIGNATURE OF CORONER / DEPUTY CORONER		81. DATE (month/day/year)		82. TYPE NAME, TITLE OF CORONER / DEPUTY CORONER	
83. SIGNATURE OF CORONER / DEPUTY CORONER		84. DATE (month/day/year)		85. TYPE NAME, TITLE OF CORONER / DEPUTY CORONER	
86. SIGNATURE OF CORONER / DEPUTY CORONER		87. DATE (month/day/year)		88. TYPE NAME, TITLE OF CORONER / DEPUTY CORONER	
89. SIGNATURE OF CORONER / DEPUTY CORONER		90. DATE (month/day/year)		91. TYPE NAME, TITLE OF CORONER / DEPUTY CORONER	
92. SIGNATURE OF CORONER / DEPUTY CORONER		93. DATE (month/day/year)		94. TYPE NAME, TITLE OF CORONER / DEPUTY CORONER	
95. SIGNATURE OF CORONER / DEPUTY CORONER		96. DATE (month/day/year)		97. TYPE NAME, TITLE OF CORONER / DEPUTY CORONER	
98. SIGNATURE OF CORONER / DEPUTY CORONER		99. DATE (month/day/year)		100. TYPE NAME, TITLE OF CORONER / DEPUTY CORONER	
101. SIGNATURE OF CORONER / DEPUTY CORONER		102. DATE (month/day/year)		103. TYPE NAME, TITLE OF CORONER / DEPUTY CORONER	
104. SIGNATURE OF CORONER / DEPUTY CORONER		105. DATE (month/day/year)		106. TYPE NAME, TITLE OF CORONER / DEPUTY CORONER	
107. SIGNATURE OF CORONER / DEPUTY CORONER		108. DATE (month/day/year)		109. TYPE NAME, TITLE OF CORONER / DEPUTY CORONER	
110. SIGNATURE OF CORONER / DEPUTY CORONER		111. DATE (month/day/year)		112. TYPE NAME, TITLE OF CORONER / DEPUTY CORONER	
113. SIGNATURE OF CORONER / DEPUTY CORONER		114. DATE (month/day/year)		115. TYPE NAME, TITLE OF CORONER / DEPUTY CORONER	
116. SIGNATURE OF CORONER / DEPUTY CORONER		117. DATE (month/day/year)		118. TYPE NAME, TITLE OF CORONER / DEPUTY CORONER	
119. SIGNATURE OF CORONER / DEPUTY CORONER		120. DATE (month/day/year)		121. TYPE NAME, TITLE OF CORONER / DEPUTY CORONER	
122. SIGNATURE OF CORONER / DEPUTY CORONER		123. DATE (month/day/year)		124. TYPE NAME, TITLE OF CORONER / DEPUTY CORONER	
125. SIGNATURE OF CORONER / DEPUTY CORONER		126. DATE (month/day/year)		127. TYPE NAME, TITLE OF CORONER / DEPUTY CORONER	
128. SIGNATURE OF CORONER / DEPUTY CORONER		129. DATE (month/day/year)		130. TYPE NAME, TITLE OF CORONER / DEPUTY CORONER	
131. SIGNATURE OF CORONER / DEPUTY CORONER		132. DATE (month/day/year)		133. TYPE NAME, TITLE OF CORONER / DEPUTY CORONER	
134. SIGNATURE OF CORONER / DEPUTY CORONER		135. DATE (month/day/year)		136. TYPE NAME, TITLE OF CORONER / DEPUTY CORONER	
137. SIGNATURE OF CORONER / DEPUTY CORONER		138. DATE (month/day/year)		139. TYPE NAME, TITLE OF CORONER / DEPUTY CORONER	
140. SIGNATURE OF CORONER / DEPUTY CORONER		141. DATE (month/day/year)		142. TYPE NAME, TITLE OF CORONER / DEPUTY CORONER	
143. SIGNATURE OF CORONER / DEPUTY CORONER		144. DATE (month/day/year)		145. TYPE NAME, TITLE OF CORONER / DEPUTY CORONER	
146. SIGNATURE OF CORONER / DEPUTY CORONER		147. DATE (month/day/year)		148. TYPE NAME, TITLE OF CORONER / DEPUTY CORONER	
149. SIGNATURE OF CORONER / DEPUTY CORONER		150. DATE (month/day/year)		151. TYPE NAME, TITLE OF CORONER / DEPUTY CORONER	
152. SIGNATURE OF CORONER / DEPUTY CORONER		153. DATE (month/day/year)		154. TYPE NAME, TITLE OF CORONER / DEPUTY CORONER	
155. SIGNATURE OF CORONER / DEPUTY CORONER		156. DATE (month/day/year)		157. TYPE NAME, TITLE OF CORONER / DEPUTY CORONER	
158. SIGNATURE OF CORONER / DEPUTY CORONER		159. DATE (month/day/year)		160. TYPE NAME, TITLE OF CORONER / DEPUTY CORONER	
161. SIGNATURE OF CORONER / DEPUTY CORONER		162. DATE (month/day/year)		163. TYPE NAME, TITLE OF CORONER / DEPUTY CORONER	
164. SIGNATURE OF CORONER / DEPUTY CORONER		165. DATE (month/day/year)		166. TYPE NAME, TITLE OF CORONER / DEPUTY CORONER	
167. SIGNATURE OF CORONER / DEPUTY CORONER		168. DATE (month/day/year)		169. TYPE NAME, TITLE OF CORONER / DEPUTY CORONER	
170. SIGNATURE OF CORONER / DEPUTY CORONER		171. DATE (month/day/year)		172. TYPE NAME, TITLE OF CORONER / DEPUTY CORONER	
173. SIGNATURE OF CORONER / DEPUTY CORONER		174. DATE (month/day/year)		175. TYPE NAME, TITLE OF CORONER / DEPUTY CORONER	
176. SIGNATURE OF CORONER / DEPUTY CORONER		177. DATE (month/day/year)		178. TYPE NAME, TITLE OF CORONER / DEPUTY CORONER	
179. SIGNATURE OF CORONER / DEPUTY CORONER		180. DATE (month/day/year)		181. TYPE NAME, TITLE OF CORONER / DEPUTY CORONER	
182. SIGNATURE OF CORONER / DEPUTY CORONER		183. DATE (month/day/year)		184. TYPE NAME, TITLE OF CORONER / DEPUTY CORONER	
185. SIGNATURE OF CORONER / DEPUTY CORONER		186. DATE (month/day/year)		187. TYPE NAME, TITLE OF CORONER / DEPUTY CORONER	
188. SIGNATURE OF CORONER / DEPUTY CORONER		189. DATE (month/day/year)		190. TYPE NAME, TITLE OF CORONER / DEPUTY CORONER	
191. SIGNATURE OF CORONER / DEPUTY CORONER		192. DATE (month/day/year)		193. TYPE NAME, TITLE OF CORONER / DEPUTY CORONER	
194. SIGNATURE OF CORONER / DEPUTY CORONER		195. DATE (month/day/year)		196. TYPE NAME, TITLE OF CORONER / DEPUTY CORONER	
197. SIGNATURE OF CORONER / DEPUTY CORONER		198. DATE (month/day/year)		199. TYPE NAME, TITLE OF CORONER / DEPUTY CORONER	
200. SIGNATURE OF CORONER / DEPUTY CORONER		201. DATE (month/day/year)		202. TYPE NAME, TITLE OF CORONER / DEPUTY CORONER	
203. SIGNATURE OF CORONER / DEPUTY CORONER		204. DATE (month/day/year)		205. TYPE NAME, TITLE OF CORONER / DEPUTY CORONER	
206. SIGNATURE OF CORONER / DEPUTY CORONER		207. DATE (month/day/year)		208. TYPE NAME, TITLE OF CORONER / DEPUTY CORONER	
209. SIGNATURE OF CORONER / DEPUTY CORONER		210. DATE (month/day/year)		211. TYPE NAME, TITLE OF CORONER / DEPUTY CORONER	
212. SIGNATURE OF CORONER / DEPUTY CORONER		213. DATE (month/day/year)		214. TYPE NAME, TITLE OF CORONER / DEPUTY CORONER	
215. SIGNATURE OF CORONER / DEPUTY CORONER		216. DATE (month/day/year)		217. TYPE NAME, TITLE OF CORONER / DEPUTY CORONER	
218. SIGNATURE OF CORONER / DEPUTY CORONER		219. DATE (month/day/year)		220. TYPE NAME, TITLE OF CORONER / DEPUTY CORONER	
221. SIGNATURE OF CORONER / DEPUTY CORONER		222. DATE (month/day/year)		223. TYPE NAME, TITLE OF CORONER / DEPUTY CORONER	
224. SIGNATURE OF CORONER / DEPUTY CORONER		225. DATE (month/day/year)		226. TYPE NAME, TITLE OF CORONER / DEPUTY CORONER	
227. SIGNATURE OF CORONER / DEPUTY CORONER		228. DATE (month/day/year)		229. TYPE NAME, TITLE OF CORONER / DEPUTY CORONER	
230. SIGNATURE OF CORONER / DEPUTY CORONER		231. DATE (month/day/year)		232. TYPE NAME, TITLE OF CORONER / DEPUTY CORONER	
233. SIGNATURE OF CORONER / DEPUTY CORONER		234. DATE (month/day/year)		235. TYPE NAME, TITLE OF CORONER / DEPUTY CORONER	
236. SIGNATURE OF CORONER / DEPUTY CORONER		237. DATE (month/day/year)		238. TYPE NAME, TITLE OF CORONER / DEPUTY CORONER	
239. SIGNATURE OF CORONER / DEPUTY CORONER		240. DATE (month/day/year)		241. TYPE NAME, TITLE OF CORONER / DEPUTY CORONER	
242. SIGNATURE OF CORONER / DEPUTY CORONER		243. DATE (month/day/year)		244. TYPE NAME, TITLE OF CORONER / DEPUTY CORONER	
245. SIGNATURE OF CORONER / DEPUTY CORONER		246. DATE (month/day/year)		247. TYPE NAME, TITLE OF CORONER / DEPUTY CORONER	
248. SIGNATURE OF CORONER / DEPUTY CORONER		249. DATE (month/day/year)		250. TYPE NAME, TITLE OF CORONER / DEPUTY CORONER	
251. SIGNATURE OF CORONER / DEPUTY CORONER		252. DATE (month/day/year)		253. TYPE NAME, TITLE OF CORONER / DEPUTY CORONER	
254. SIGNATURE OF CORONER / DEPUTY CORONER		255. DATE (month/day/year)		256. TYPE NAME, TITLE OF CORONER / DEPUTY CORONER	
257. SIGNATURE OF CORONER / DEPUTY CORONER		258. DATE (month/day/year)		259. TYPE NAME, TITLE OF CORONER / DEPUTY CORONER	
260. SIGNATURE OF CORONER / DEPUTY CORONER		261. DATE (month/day/year)		262. TYPE NAME, TITLE OF CORONER / DEPUTY CORONER	
263. SIGNATURE OF CORONER / DEPUTY CORONER		264. DATE (month/day/year)		265. TYPE NAME, TITLE OF CORONER / DEPUTY CORONER	
266. SIGNATURE OF CORONER / DEPUTY CORONER		267. DATE (month/day/year)		268. TYPE NAME, TITLE OF CORONER / DEPUTY CORONER	
269. SIGNATURE OF CORONER / DEPUTY CORONER		270. DATE (month/day/year)		271. TYPE NAME, TITLE OF CORONER / DEPUTY CORONER	
272. SIGNATURE OF CORONER / DEPUTY CORONER		273. DATE (month/day/year)		274. TYPE NAME, TITLE OF CORONER / DEPUTY CORONER	
275. SIGNATURE OF CORONER / DEPUTY CORONER		276. DATE (month/day/year)		277. TYPE NAME, TITLE OF CORONER / DEPUTY CORONER	
278. SIGNATURE OF CORONER / DEPUTY CORONER		279. DATE (month/day/year)		280. TYPE NAME, TITLE OF CORONER / DEPUTY CORONER	
281. SIGNATURE OF CORONER / DEPUTY CORONER		282. DATE (month/day/year)		283. TYPE NAME, TITLE OF CORONER / DEPUTY CORONER	
284. SIGNATURE OF CORONER / DEPUTY CORONER		285. DATE (month/day/year)		286. TYPE NAME, TITLE OF CORONER / DEPUTY CORONER	
287. SIGNATURE OF CORONER / DEPUTY CORONER		288. DATE (month/day/year)		289. TYPE NAME, TITLE OF CORONER / DEPUTY CORONER	
290. SIGNATURE OF CORONER / DEPUTY CORONER		291. DATE (month/day/year)		292. TYPE NAME, TITLE OF CORONER / DEPUTY CORONER	
293. SIGNATURE OF CORONER / DEPUTY CORONER		294. DATE (month/day/year)		295. TYPE NAME, TITLE OF CORONER / DEPUTY CORONER	
296. SIGNATURE OF CORONER / DEPUTY CORONER		297. DATE (month/day/year)		298. TYPE NAME, TITLE OF CORONER / DEPUTY CORONER	
299. SIGNATURE OF CORONER / DEPUTY CORONER		300. DATE (month/day/year)		301. TYPE NAME, TITLE OF CORONER / DEPUTY CORONER	
302. SIGNATURE OF CORONER / DEPUTY CORONER		303. DATE (month/day/year)		304. TYPE NAME, TITLE OF CORONER / DEPUTY CORONER	
305. SIGNATURE OF CORONER / DEPUTY CORONER		306. DATE (month/day/year)		307. TYPE NAME, TITLE OF CORONER / DEPUTY CORONER	
308. SIGNATURE OF CORONER / DEPUTY CORONER		309. DATE (month/day/year)		310. TYPE NAME, TITLE OF CORONER / DEPUTY CORONER	
311. SIGNATURE OF CORONER / DEPUTY CORONER		312. DATE (month/day/year)		313. TYPE NAME, TITLE OF CORONER / DEPUTY CORONER	
314. SIGNATURE OF CORONER / DEPUTY CORONER		315. DATE (month/day/year)		316. TYPE NAME, TITLE OF CORONER / DEPUTY CORONER	
317. SIGNATURE OF CORONER / DEPUTY CORONER		318. DATE (month/day/year)		319. TYPE NAME, TITLE OF CORONER / DEPUTY CORONER	
320. SIGNATURE OF CORONER / DEPUTY CORONER		321. DATE (month/day/year)		322. TYPE NAME, TITLE OF CORONER / DEPUTY CORONER	
323. SIGNATURE OF CORONER / DEPUTY CORONER		324. DATE (month/day/year)		325. TYPE NAME, TITLE OF CORONER / DEPUTY CORONER	
326. SIGNATURE OF CORONER / DEPUTY CORONER		327. DATE (month/day/year)		328. TYPE NAME, TITLE OF CORONER / DEPUTY CORONER	
329. SIGNATURE OF CORONER / DEPUTY CORONER		330. DATE (month/day/year)		331. TYPE NAME, TITLE OF CORONER / DEPUTY CORONER	
332. SIGNATURE OF CORONER / DEPUTY CORONER		333. DATE (month/day/year)		334. TYPE NAME, TITLE OF CORONER / DEPUTY CORONER	
335. SIGNATURE OF CORONER / DEPUTY CORONER		336. DATE (month/day/year)		337. TYPE NAME, TITLE OF CORONER / DEPUTY CORONER	
338. SIGNATURE OF CORONER / DEPUTY CORONER		339. DATE (month/day/year)		340. TYPE NAME, TITLE OF CORONER / DEPUTY CORONER	
341. SIGNATURE OF CORONER / DEPUTY CORONER		342. DATE (month/day/year)		343. TYPE NAME, TITLE OF CORONER / DEPUTY CORONER	
344. SIGNATURE OF CORONER / DEPUTY CORONER		345. DATE (month/day/year)		346. TYPE NAME, TITLE OF CORONER / DEPUTY CORONER	
347. SIGNATURE OF CORONER / DEPUTY CORONER		348. DATE (month/day/year)		349. TYPE NAME, TITLE OF CORONER / DEPUTY CORONER	
350. SIGNATURE OF CORONER / DEPUTY CORONER		351. DATE (month/day/year)		352. TYPE NAME, TITLE OF CORONER / DEPUTY CORONER	
353. SIGNATURE OF CORONER / DEPUTY CORONER		354. DATE (month/day/year)		355. TYPE NAME, TITLE OF CORONER / DEPUTY CORONER	
356. SIGNATURE OF CORONER / DEPUTY CORONER		357. DATE (month/day/year)		358. TYPE NAME, TITLE OF CORONER / DEPUTY CORONER	
359. SIGNATURE OF CORONER / DEPUTY CORONER		360. DATE (month/day/year)		361. TYPE NAME, TITLE OF CORONER / DEPUTY CORONER	
362. SIGNATURE OF CORONER / DEPUTY CORONER		363. DATE (month/day/year)		364. TYPE NAME, TITLE OF CORONER / DEPUTY CORONER	
365. SIGNATURE OF CORONER / DEPUTY CORONER		366. DATE (month/day/year)		367. TYPE NAME, TITLE OF CORONER / DEPUTY CORONER	
368. SIGNATURE OF CORONER / DEPUTY CORONER		369. DATE (month/day/year)		370. TYPE NAME, TITLE OF CORONER / DEPUTY CORONER	
371. SIGNATURE OF CORONER / DEPUTY CORONER		372. DATE (month/day/year)		373. TYPE NAME, TITLE OF CORONER / DEPUTY CORONER	
374. SIGNATURE OF CORONER / DEPUTY CORONER		375. DATE (month/day/year)		376. TYPE NAME, TITLE OF CORONER / DEPUTY CORONER	
377. SIGNATURE OF CORONER / DEPUTY CORONER		378. DATE (month/day/year)		379. TYPE NAME, TITLE OF CORONER / DEPUTY CORONER	
380. SIGNATURE OF CORONER / DEPUTY CORONER		381. DATE (month/day/year)		382. TYPE NAME, TITLE OF CORONER / DEPUTY CORONER	
383. SIGNATURE OF CORONER / DEPUTY CORONER		384. DATE (month/day/year)		385. TYPE NAME, TITLE OF CORONER / DEPUTY CORONER	
386. SIGNATURE OF CORONER / DEPUTY CORONER		387. DATE (month/day/year)		388. TYPE NAME, TITLE OF CORONER / DEPUTY CORONER	
389. SIGNATURE OF CORONER / DEPUTY CORONER		390. DATE (month/day/year)		391. TYPE NAME, TITLE OF CORONER / DEPUTY CORONER	
392. SIGNATURE OF CORONER / DEPUTY CORONER		393. DATE (month/day/year)		394. TYPE NAME, TITLE OF CORONER / DEPUTY CORONER	
395. SIGNATURE OF CORONER / DEPUTY CORONER		396. DATE (month/day/year)		397. TYPE NAME, TITLE OF CORONER / DEPUTY CORONER	
398. SIGNATURE OF CORONER / DEPUTY CORONER		399. DATE (month/day/year)		400. TYPE NAME, TITLE OF CORONER / DEPUTY CORONER	
401. SIGNATURE OF CORONER / DEPUTY CORONER		402. DATE (month/day/year)		403. TYPE NAME, TITLE OF CORONER / DEPUTY CORONER	
404. SIGNATURE OF CORONER / DEPUTY CORONER		405. DATE (month/day/year)		406. TYPE NAME, TITLE OF CORONER / DEPUTY CORONER	
407. SIGNATURE OF CORONER / DEPUTY CORONER		408. DATE (month/day/year)		409. TYPE NAME, TITLE OF CORONER / DEPUTY CORONER	
410. SIGNATURE OF CORONER / DEPUTY CORONER		411. DATE (month/day/year)		412. TYPE NAME, TITLE OF CORONER / DEPUTY CORONER	
413. SIGNATURE OF CORONER / DEPUTY CORONER		414. DATE (month/day/year)		415. TYPE NAME, TITLE OF CORONER / DEPUTY CORONER	
416. SIGNATURE OF CORONER / DEPUTY CORONER		417. DATE (month/day/year)		418. TYPE NAME, TITLE OF CORONER / DEPUTY CORONER	
419. SIGNATURE OF CORONER / DEPUTY CORONER		420. DATE (month/day/year)		421. TYPE NAME, TITLE OF CORONER / DEPUTY CORONER	
422. SIGNATURE OF CORONER / DEPUTY CORONER		423. DATE (month/day/year)		424. TYPE NAME, TITLE OF CORONER / DEPUTY CORONER	
425. SIGNATURE OF CORONER / DEPUTY CORONER		426. DATE (month/day/year)		427. TYPE NAME, TITLE OF CORONER / DEPUTY CORONER	
428. SIGNATURE OF CORONER / DEPUTY CORONER		429. DATE (month/day/year)		430. TYPE NAME, TITLE OF CORONER / DEPUTY CORONER	
431. SIGNATURE OF CORONER / DEPUTY CORONER		432. DATE (month/day/year)		433. TYPE NAME, TITLE OF CORONER / DEPUTY CORONER	
434. SIGNATURE OF CORONER / DEPUTY CORONER		435. DATE (month/day/year)		436. TYPE NAME, TITLE OF CORONER / DEPUTY CORONER	

Mr. Joseph JohaneK
4409 Gila Ave
San Diego, CA 92117

SAN DIEGO CA 921

01 AUG 2016 PM 8 L



USA • FOREVER

RECEIVED
BLM AZ STATE OFFICE

1 2016 AUG -4 P 2: 33

PHOENIX, ARIZONA

B.L.M.-ARIZONA
ONE NORTH CENTRAL AVE. #800
PHOENIX, ARIZ. 85004-2203

85004-442700



United States Department of the Interior
Bureau of Land Management
 DIV OF LANDS, MINRLS & ENERGY
 ONE N CENTRAL AVE
 PHOENIX, AZ 85004 -4427
 Phone: 602-417-9200

Receipt

No: 3621681

Transaction #: 3725451	
Date of Transaction: 08/05/2016	
CUSTOMER:	
HARRIETT NOWICKI 2140 MONTEMAR AVE ESCONDIDO, CA 92027-1750 US	

LINE #	QTY	DESCRIPTION	REMARKS	UNIT PRICE	TOTAL
1	1.00	LOCATABLE MINERALS / MINING CLAIMS- NOT NEW-UNADJUD, ONE AUTH NO. ONLY / MINING CLAIM MONEY RECEIVED CASES: AMC356595/\$10.00	QCD - 1	- n/a -	10.00
TOTAL:					\$10.00

PAYMENT INFORMATION					
1	AMOUNT:	10.00	POSTMARKED:	08/01/2016	
	TYPE:	CASH	RECEIVED:	08/04/2016	
	NAME:	NOWICKI, HARRIETT 2140 MONTEMAR AVE ESCONDIDO CA 92027-1750 US			

REMARKS

This receipt was generated by the automated BLM Collections and Billing System and is a paper representation of a portion of the official electronic record contained therein.

ENTERED
AUG - 9 2016
 BY: 

NOTICE!!

These documents have been scanned!

Do not place un-scanned documents beneath this notice!

Do not remove this notice from this file!

GPO Jacket No. 560-102
Print Order 61540
Rise Business Services, LLC
Job=AZ15 6/6/2019



Box Number= AZ15125



Claim Begin-End: AMC356595-AMC356595

4 Annual Filings



AZ15125-1

AMC356595-AMC427389

UNITED STATES
DEPARTMENT OF THE INTERIOR
BUREAU OF LAND MANAGEMENT
MAINTENANCE FEE WAIVER CERTIFICATION

455
[Handwritten signature]

356595

FORM APPROVED
OMB NO. 1004-0114
Expires: January 31, 2020

SEE INSTRUCTIONS ON PAGE 2

1. This small miner waiver is filed for the assessment year beginning on September 1, 2019 and ending on September 1, 2020.
2. The undersigned and all related parties owned ten or fewer mining claims, mill, or tunnel sites located and maintained on Federal lands in the United States of America on September 1, 2019.
3. The undersigned have performed the assessment work required by law for each mining claim listed prior to filing this waiver and understand that by filing this form, the undersigned must file an affidavit of assessment work with the Bureau of Land Management (BLM) by the December 30th following the filing of this waiver.
4. The undersigned understand that if the assessment work obligation has not yet come due under 30 U.S.C. 28 (for those claims in their first assessment year only), a notice of intent to hold reciting this condition must be recorded by the December 30th following the filing of this waiver.
5. The undersigned understand that mill and tunnel sites may also be listed on this waiver and be waived from payment of the maintenance fee, and that a notice of intent to hold for these sites is required to be filed with the BLM by the December 30th following the filing of this waiver.
6. The undersigned understand and acknowledge that pursuant to 43 U.S.C. 1212 and 18 U.S.C. 1001, the filing or recording of a false, fictitious, or fraudulent document with the BLM may result in a fine of up to \$250,000, a prison term not to exceed five years, or both.
7. The mining claims, mill or tunnel sites for which this waiver from payment of the maintenance fees is requested are:

CLAIM OR SITE NAME	BLM RECORDATION SERIAL NUMBER
1. Betty B ✓	356595
2.	
3.	
4.	
5.	
6.	
7.	
8.	
9.	
10.	

RECEIVED
BLM AZ STATE OFFICE
2019 SEP - 3 A 8 12
PHOENIX, ARIZONA

The owner(s) (claimants) of the above mining claims and sites are:

Benjamen Moran
(Owner's Name - Please Print)
15938 Olde Highway 80
(Owner's Mailing Address)

[Signature]
(Owner's Signature)
El Cajon Calif. 92021
(City) (State) (Zip Code)

Tonia Merlo
(Owner's Name - Please Print)
3203 53rd Street
(Owner's Mailing Address)

[Signature]
(Owner's Signature)
San Diego Calif. 92015
(City) (State) (Zip Code)

(Owner's Name - Please Print)

(Owner's Mailing Address)

(Owner's Signature)

(City) (State) (Zip Code)

(Owner's Name - Please Print)

(Owner's Mailing Address)

(Owner's Signature)

(City) (State) (Zip Code)

(Continued on page 2)

ENTERED
SEP 17 2019
BY: *[Signature]*

[Handwritten signature]

(Owner's Name - Please Print)	(Owner's Signature)		
(Owner's Mailing Address)	(City)	(State)	(Zip Code)
(Owner's Name - Please Print)	(Owner's Signature)		
(Owner's Mailing Address)	(City)	(State)	(Zip Code)
(Owner's Name - Please Print)	(Owner's Signature)		
(Owner's Mailing Address)	(City)	(State)	(Zip Code)
(Owner's Name - Please Print)	(Owner's Signature)		
(Owner's Mailing Address)	(City)	(State)	(Zip Code)

18 U.S.C. 1001 and 43 U.S.C. 1212 make it a crime for any person knowingly and willfully to make to any department or agency of the United States any false, fictitious or fraudulent statements or representations as to any matter within its jurisdiction.

INSTRUCTIONS

1. This certification is made under the provisions of 43 U.S.C. § 1744 and 30 U.S.C. §28-28k and the regulations thereunder (43 CFR Part 3830).
2. The claimant(s) must fill in the dates in paragraph 1 for the beginning and ending of the assessment year for which this waiver is sought.
3. The claimant(s) must fill in the date in paragraph 2 for the beginning of the assessment year for which this waiver is sought.
4. All claim and site names and BLM serial numbers must be listed for the mining claims, mill sites, and tunnel sites for which the waiver is sought.
5. All owners of the mining claims, mill sites, and tunnel sites and their addresses must be given.
6. This waiver form must be signed by all the claimants or their designated agent, in original form. If an agent is designated, a notarized designation of agent, signed by all of the claimants with proper address given, must be submitted with this waiver.
7. This form must be filed no later than September 1st for the upcoming assessment year in the BLM State Office where the mining claims or sites are recorded, or the waiver cannot be granted by the BLM. (Example: To obtain a waiver for the assessment year 2012, which begins on September 1, 2011, you must qualify for and file for a waiver no later than September 1, 2011, in the proper BLM State Office.)
8. For all mining claims which require assessment work, you must record an affidavit of labor on or before the December 30th immediately following the filing of this waiver. For all other mining claims or sites waived, you must record a notice of intent to hold on or before the December 30th immediately following the filing of this waiver.
9. Mill and tunnel sites may also be listed on this waiver and be waived from payment of the maintenance fee. A notice of intent to hold for these sites is required to be filed by the December 30th following the filing of this waiver.

FOR OFFICIAL USE ONLY

356595

192495

327584

332291

341757

RECEIVED
BLM AZ STATE OFFICE
2018 NOV 14 P 2:31
PHOENIX, ARIZONA

BLM-Arizona
Phoenix, Ariz. 85004

Dear Sir:

Please file the enclosed documents for Annual Assessments for mining claims.

Claim Number	Claim Name
192495	Key#1
192496	Key#2
192497	Key X
327586	Coco Baby
332291	Hol-E-Cactus
341757	QA#1
341758	QA#2
356595	Betty B

Enclosed is a money order to cover costs of filing these forms.

Joseph John JohaneK

ENTERED
NOV 19 2018
BY: RAM

4307368

2B. Date(s) the assessment work was performed November 23-24 2017
(month) (day(s)) (year)

3. Name(s) and address(s) of Person(s) who performed the labor and improvements:

Name(s) (print)	Current Mailing or Residence Address (print)
<u>Patrick Hopkins</u>	<u>2201 Sandwood Dr #8 Lake Havasu, Ariz. 86403</u>

4. Name(s) and address(s) of Person(s) who hold and claim subject mining claim(s) for the valuable mineral(s) contained therein:

Name(s) (print)	Current Mailing or Residence Address (print)
<u>Benjamen Moran</u>	<u>15938 Olde Hwy 80 El Cajon, Calif. 92021</u>
<u>Tonia Merlo</u>	<u>3203 53rd Street San Diego, Calif. 92015</u>

RECEIVED
BLM AZ STATE OFFICE
NOV 14 P 2:32
PHOENIX, ARIZONA

Betty B

5. The undersigned testify that on the date of January 24, 2018, all monuments required by law were erected upon the subject claim(s), and all notices required by law were posted on the subject claim(s) or copies thereof were in place, and at said date each corner monument bore or contained marking sufficient to appropriately designate the corner of the claim to which it pertains and the name of the claim(s).

I (we) hereby certify under penalty of perjury under the laws of the State of California that the foregoing statements are true and correct:

Benjamen Moran Date Sept. 20, 2018
(Signature of person(s) responsible for above statements)

Benjamen Moran
FAILURE TO FILE ANNUALLY EVIDENCE OF ASSESSMENT WORK OR NOTICE OF INTENT TO HOLD A MINING CLAIM WITH BOTH THE APPROPRIATE COUNTY RECORDER AND THE BUREAU OF LAND MANAGEMENT WITHIN PRESCRIBED TIME PERIODS WILL CONSTITUTE AN ABANDONMENT OF THE MINING CLAIM(S).

FILE THIS ORIGINAL NOTICE WITH APPROPRIATE COUNTY RECORDER (by September 30) AND FILE A DUPLICATE NOTICE (by December 30) WITH THE BUREAU OF LAND MANAGEMENT, CALIFORNIA STATE OFFICE, 2800 COTTAGE WAY RM W1623, SACRAMENTO, CA 95825-0451.

Any person who willfully makes a false statement with respect to any mining claim on the affidavit of labor or improvements or on the supplementary affidavit is guilty of a misdemeanor, and upon conviction shall be punished by a fine of not more than two hundred dollars (\$200) or by imprisonment in the county jail for not more than six months, or by both the fine and imprisonment. (Public Resources Code of California, Div. 3.5, Chap. 1, Sec. 3913c,d).

This form is for the purpose of complying with the laws of the United States and the State of California pertaining to assessment work (30 USC 28, 43 CFR 3833.2). Subject to Paperwork Reduction Act and Privacy Act statements available at the BLM California State Office, Sacramento.

2B. Date(s) the assessment was performed January 23-11 2018
(month) (day(s)) (year)

3. Name(s) and address(s) of Person(s) who performed the labor and improvements:
Name(s) (print) Current Mailing or Residence Address (print)
Richard Martin 15956 Wood Valley Trail Jamul, Calif. 91935

4. Name(s) and address(s) of Person(s) who hold and claim subject mining claim(s) for the valuable mineral(s) contained therein:
Name(s) (print) Current Mailing or Residence Address (print)
Merle Williams 12800 Amber Hill Ln Poway, Cal 92064
Ruth Ashcraft 30737 Stone Creek Crt Menifee, Cal 92584
Herb Margerum 9512 Alto Dr La Mesa, Cal 91941
Brian Winter 13610 Cunning Lane Lakeside, Calif 92040
Jerry Butler PO Box 91 Stark City ,MO 64866
Edward Farley Jr 6334 Caminito Partido San Diego, Cal 92111

H-Cactus

5. The undersigned testify that on the date of January 24, 2018, all monuments required by law were erected upon the subject claim(s), and notices required by law were posted on the subject claim(s) or copies thereof were in place, and at said date each corner monument bore or contained marking sufficient to appropriately designate the corner of the claim to which it pertains and the name of the claim(s).

I (we) hereby certify under penalty of perjury under the laws of the State of California that the foregoing statements are true and correct:

Merle C. Williams Merle Williams, Date 18 Sept. 2018
(Signature of person(s) responsible for above statements)

FAILURE TO FILE ANNUALLY EVIDENCE OF ASSESSMENT WORK OR NOTICE OF INTENT TO HOLD A MINING CLAIM WITH BOTH THE APPROPRIATE COUNTY RECORDER AND THE BUREAU OF LAND MANAGEMENT WITHIN PRESCRIBED TIME PERIODS WILL CONSTITUTE AN ABANDONMENT OF THE MINING CLAIM(S).

FILE THIS ORIGINAL NOTICE WITH APPROPRIATE COUNTY RECORDER (by September 30) AND FILE A DUPLICATE NOTICE (by December 30) WITH THE BUREAU OF LAND MANAGEMENT, CALIFORNIA STATE OFFICE, 2800 COTTAGE WAY RM W1623, SACRAMENTO, CA 95825-0451.

Any person who willfully makes a false statement with respect to any mining claim on the affidavit of labor or improvements or on the supplementary affidavit is guilty of a misdemeanor, and upon conviction shall be punished by a fine of not more than two hundred dollars (\$200) or by imprisonment in the county jail for not more than six months, or by both the fine and imprisonment. (Public Resources Code of California, Div. 3.5, Chap. 1, Sec. 3913c,d).

This form is for the purpose of complying with the laws of the United States and the State of California pertaining to assessment work (30 USC 28, 43 CFR 3833.2). Subject to Paperwork Reduction Act and Privacy Act statements available at the BLM California State Office, Sacramento.

RECEIVED
BLM AZ STATE OFFICE
2018 NOV 14 4 32
MIDENIK, ANTONIA

RECORDING REQUESTED BY:
(Mail recording to:)

Name Kent Matthews

Address S.P.M.A.
PO Box 904
La Mesa, Cal 91944

FOR RECORDER USE

AFFIDAVIT OF ASSESSMENT WORK ARIZONA

To whom it may concern, please take notice that:

- 1. Certain labor and improvements required by law were performed or made on, or for the benefit of, the following mining claim or claims (which together comprise a group of contiguous claims) in the County of La Paz Arizona in the mining assessment year ending September 1, 2018

Name of Mining Claim	Location by S/T/R/Mer. Example: 29/9N/14E/SBM	CAMC No.	County Recordation Data (Write in Instrument or Book and Page No.)		
			Original Recordation	Last Date	Amendment Date
QA #1	26/4N /20W/G-SR	341757	1996-005510		
QA #2	26/4N /20W/G-SR	341758	1996-005511		
	/ / /				
	/ / /				

RECEIVED
 DEPT. OF STATE
 LA PAZ COUNTY
 NOV 14 2018

- 2A. Type of labor and improvements (specify what was done and give the total value for that labor and improvements - at least \$100 for each claim. If a geological, geochemical, or geophysical survey was performed, as per 30 U.S.C. 28-1, reference title of report of survey in question, give cost and date of the survey and report, and indicate it was filed with the County Recorder.

Description	Value
QA #1 Removed overburden to expose and sample a Gold placer deposit in a Desert Wash Total hours-10 hours	\$100.00
QA #2 Removed overburden and some debris to expose and sample a Gold placer deposit in a Desert Wash Total hours-10 hours	\$100.00

2B. Date(s) the assessment **||Hk** was performed February 1-26, 2018
(month) (day(s)) (year)

3. Name(s) and address(s) of Person(s) who performed the labor and improvements:

<u>Name(s) (print)</u>	<u>Current Mailing or Residence Address (print)</u>
Sharron McFadden	PO Box 20212 El Cajon, Calif. 92021
Christin Tyler	PO Box 20212 El Cajon, Calif. 92021

4. Name(s) and address(s) of Person(s) who hold and claim subject mining claim(s) for the valuable mineral(s) contained therein:

<u>Name(s) (print)</u>	<u>Current Mailing or Residence Address (print)</u>
Kent and Michael Matthews	8706 Rumson Dr Santee, Cal 91971
Jeff Krogstad	3030 Merrill Dr #27 Torrance, Cal 90503

RECEIVED
 BLM A STATE OF CALIF
 FEB 14 2018
 PHOENIX, ARIZONA

QA

5. The undersigned testify that on the date of April 10, 2018, all monuments required by law were erected upon the subject claim(s), and all notices required by law were posted on the subject claim(s) or copies thereof were in place, and at said date each corner monument bore or contained marking sufficient to appropriately designate the corner of the claim to which it pertains and the name of the claim(s).

I (we) hereby certify under penalty of perjury under the laws of the State of California that the foregoing statements are true and correct:

Kent Matthews, Date 9-19-2018
(Signature of person(s) responsible for above statements)

FAILURE TO FILE ANNUALLY EVIDENCE OF ASSESSMENT WORK OR NOTICE OF INTENT TO HOLD A MINING CLAIM WITH BOTH THE APPROPRIATE COUNTY RECORDER AND THE BUREAU OF LAND MANAGEMENT WITHIN PRESCRIBED TIME PERIODS WILL CONSTITUTE AN ABANDONMENT OF THE MINING CLAIM(S).

FILE THIS ORIGINAL NOTICE WITH APPROPRIATE COUNTY RECORDER (by September 30) AND FILE A DUPLICATE NOTICE (by December 30) WITH THE BUREAU OF LAND MANAGEMENT, CALIFORNIA STATE OFFICE, 2800 COTTAGE WAY RM W1623, SACRAMENTO, CA 95825-0451.

Any person who willfully makes a false statement with respect to any mining claim on the affidavit of labor or improvements or on the supplementary affidavit is guilty of a misdemeanor, and upon conviction shall be punished by a fine of not more than two hundred dollars (\$200) or by imprisonment in the county jail for not more than six months, or by both the fine and imprisonment. (Public Resources Code of California, Div. 3.5, Chap. 1, Sec. 3913c, d).

This form is for the purpose of complying with the laws of the United States and the State of California pertaining to assessment work (30 USC 28, 43 CFR 3833.2). Subject to Paperwork Reduction Act and Privacy Act statements available at the BLM California State Office, Sacramento.

RECORDING REQUESTED BY:
 (Mail recording to:)

Name Kent Matthews
 Address S.P.M.A.
 PO Box 904
 La Mesa, Cal 91944

FOR RECORDER USE

AFFIDAVIT OF ASSESSMENT WORK Arizona

To whom it may concern, please take notice that:

- Certain labor and improvements required by law were performed or made on, or for the benefit of, the following mining claim or claims (which together comprise a group of contiguous claims) in the County of La Paz Arizona in the mining assessment year ending September 1, 2018

Name of Mining Claim	Location by S/T/R/Mer. Example: 29/9N/14E/SBM	CAMC No.	Original Recordation	Date	County Recordation Data (Write in Instrument or Book and Page No.)	Date
Key #1	26/4N/20W/ G-SR	192495	1983-000648			
Key #2	26/4N/20W G-SR	192496	1983-000649			
	/ / /					
	/ / /					

RECEIVED
 DEPT. OF STATE OFFICE
 NOV 14 2 32 PM '18
 TUCSON, ARIZONA

2A. Type of labor and improvements (specify what was done and give the total value for that labor and improvements - at least \$100 for each claim). If a geological, geochemical, or geophysical survey was performed, as per 30 U.S.C. 28-1, reference title of report of survey in question, give cost and date of the survey and report, and indicate it was filed with the County Recorder. (If more space is needed use supplemental sheet)

Description	Value
Key #1- Removed overburden in a Desert Wash to expose and sample a Gold placer Deposit Total hours- 10 hours	\$100.00
Key # 2- Removed debris and rocks to expose and sample a Gold placer deposit in a Desert Wash Total hours- 11 hours	\$110.00

2B. Date(s) the assessment ~~work~~ was performed January 13-16 ~~2018~~ 2018
(month) (day(s)) (year)

3. Name(s) and address(s) of Person(s) who performed the labor and improvements:

<u>Name(s) (print)</u>	<u>Current Mailing or Residence Address (print)</u>
Brian Turner	3850 Demus Street San Diego, Calif. 92115
Pam Clements	3850 Demus Street San Diego, Calif. 92115

4. Name(s) and address(s) of Person(s) who hold and claim subject mining claim(s) for the valuable mineral(s) contained therein:

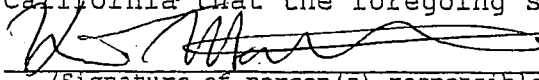
<u>Name(s) (print)</u>	<u>Current Mailing or Residence Address (print)</u>
Kent and Michael Matthews	8706 Rumson Dr Santee, Cal 91971
Jeff Krogstad	3030 Merrill Dr #27 Torrance, Cal 90503

RECEIVED
 BLM AZ STATE OFFICE
 NOV 14 9 23 AM '18
 PHOENIX, ARIZONA

Key

5. The undersigned testify that on the date of April 10, 2018, all monuments required by law were erected upon the subject claim(s), and notices required by law were posted on the subject claim(s) or copies thereof were in place, and at said date each corner monument bore or contained marking sufficient to appropriately designate the corner of the claim to which it pertains and the name of the claim(s).

I (we) hereby certify under penalty of perjury under the laws of the State of California that the foregoing statements are true and correct:


Kent Matthews, Date 9-19-2018
 (Signature of person(s) responsible for above statements)

FAILURE TO FILE ANNUALLY EVIDENCE OF ASSESSMENT WORK OR NOTICE OF INTENT TO HOLD A MINING CLAIM WITH BOTH THE APPROPRIATE COUNTY RECORDER AND THE BUREAU OF LAND MANAGEMENT WITHIN PRESCRIBED TIME PERIODS WILL CONSTITUTE AN ABANDONMENT OF THE MINING CLAIM(S).

FILE THIS ORIGINAL NOTICE WITH APPROPRIATE COUNTY RECORDER (by September 30) AND FILE A DUPLICATE NOTICE (by December 30) WITH THE BUREAU OF LAND MANAGEMENT, CALIFORNIA STATE OFFICE, 2800 COTTAGE WAY RM W1623, SACRAMENTO, CA 95825-0451.

Any person who willfully makes a false statement with respect to any mining claim on the affidavit of labor or improvements or on the supplementary affidavit is guilty of a misdemeanor, and upon conviction shall be punished by a fine of not more than two hundred dollars (\$200) or by imprisonment in the county jail for not more than six months, or by both the fine and imprisonment. (Public Resources Code of California, Div. 3.5, Chap. 1, Sec. 3913c, d).

This form is for the purpose of complying with the laws of the United States and the State of California pertaining to assessment work (30 USC 28, 43 CFR 3833.2). Subject to Paperwork Reduction Act and Privacy Act statements available at the BLM California State Office, Sacramento.

RECORDING REQUESTED BY:
(Mail recording to:)

Name Kent Matthews

Address S.P.M.A.
PO Box 904
La Mesa, Cal 91944

FOR RECORDER'USE

AFFIDAVIT OF ASSESSMENT WORK Arizona

To whom it may concern, please take notice that:

1. Certain labor and improvements required by law were performed or made on, or for the benefit of, the following mining claim or claims (which together comprise a group of contiguous claims) in the County of La Paz, Arizona in the mining assessment year ending September 1, 2018

Name of Mining Claim	Location by S/T/R/Mer. Example:	CAMC No.	Original Recordation	County Recordation Data	
				Last Date	Amendment Date
Key X	26/ 4N/20W/G-SR	192497	1989-000650		
Coco Baby	26/ 4N/20W/G-SR	327586	1993-03948		
	/ / /				
	/ / /				

RECEIVED
 LA PAZ STATE OFFICE
 2018 NOV 14 P 2:32
 PHOENIX, ARIZONA

2A. Type of labor and improvements (specify what was done and give the total value for that labor and improvements - at least \$100 for each claim). If a geological, geochemical, or geophysical survey was performed, as per 30 U.S.C. 28-1, reference title of report of survey in question, give cost and date of the survey and report, and indicate it was filed with the County Recorder.

Description	Value
Key X Overburden removed from Desert Wash to expose and sample a Gold placer deposit . Total hours- 10 hours	\$100.00
Coco Baby - Removed strom debris and rocks to expose and sample a Gold placer deposit in a Desert Wash Total hours-10hours	\$100.00

2B. Date(s) the assessment work was performed A 9-11 2018
(month) (day(s)) (year)

3. Name(s) and address(s) of Person(s) who performed the labor and improvements:

<u>Name(s) (print)</u>	<u>Current Mailing or Residence Address (print)</u>
<u>Brian Turner</u>	<u>3850 Demus Street San Diego, Cal. 92115</u>
<u>Pam Clements</u>	<u>3850 Demus Street San Diego, Calif 92115</u>

4. Name(s) and address(s) of Person(s) who hold and claim subject mining claim(s) for the valuable mineral(s) contained therein:

<u>Name(s) (print)</u>	<u>Current Mailing or Residence Address (print)</u>
<u>Kent and Michael Matthews</u>	<u>8706 Rumson Dr Santee, Cal 91971</u>
<u>Jeff Krogstad</u>	<u>3030 Merrill Dr #27 Torrance, Cal 90503</u>

RECEIVED
BLM AZ STATE OFFICE
2018 NOV 14 P 2:32
PHOENIX, ARIZONA

Coco Baby

5. The undersigned testify that on the date of April 10, 2018, all monuments required by law were erected upon the subject claim(s), and all notices required by law were posted on the subject claim(s) or copies thereof were in place, and at said date each corner monument bore or contained marking sufficient to appropriately designate the corner of the claim to which it pertains and the name of the claim(s).

I (we) hereby certify under penalty of perjury under the laws of the State of California that the foregoing statements are true and correct:

[Signature] Kent Matthews, Date 9-19-2018
(Signature of person(s) responsible for above statements)

FAILURE TO FILE ANNUALLY EVIDENCE OF ASSESSMENT WORK OR NOTICE OF INTENT TO HOLD A MINING CLAIM WITH BOTH THE APPROPRIATE COUNTY RECORDER AND THE BUREAU OF LAND MANAGEMENT WITHIN PRESCRIBED TIME PERIODS WILL CONSTITUTE AN ABANDONMENT OF THE MINING CLAIM(S).

FILE THIS ORIGINAL NOTICE WITH APPROPRIATE COUNTY RECORDER (by September 30) AND FILE A DUPLICATE NOTICE (by December 30) WITH THE BUREAU OF LAND MANAGEMENT, CALIFORNIA STATE OFFICE, 2800 COTTAGE WAY RM W1623, SACRAMENTO, CA 95825-0451.

Any person who willfully makes a false statement with respect to any mining claim on the affidavit of labor or improvements or on the supplementary affidavit is guilty of a misdemeanor, and upon conviction shall be punished by a fine of not more than two hundred dollars (\$200) or by imprisonment in the county jail for not more than six months, or by both the fine and imprisonment. (Public Resources Code of California, Div. 3.5, Chap. 1, Sec. 3913c,d).


This form is for the purpose of complying with the laws of the United States and the State of California pertaining to assessment work (50 USC 28, 43 CFR 3833.2). Subject to Paperwork Reduction Act and Privacy Act statements available at the BLM California State Office, Sacramento.

Mr. Joseph JohaneK
4409 Gila Ave
San Diego CA 92117

CERTIFIED MAIL
[Redacted]
7018 0680 0001 4553 0200



1000



85004

U.S. POSTAGE PAID
FCM LETTER
SAN DIEGO, CA
92117
NOV 10, 18
AMOUNT

\$4.37

R2304E106832-49

RECEIVED
B.L.M. STATE DEPT
2018 NOV 14 P 2:31
PHOENIX, ARIZONA

U.S. DEPT. OF THE INTERIOR
B.L.M.
1 No. CENTRAL AVE #800
PHOENIX, ARIZ. 85004-2203

United States Department of the Interior
Bureau of Land Management
 DIV OF LANDS, MINRLS & ENERGY
 ONE N CENTRAL AVE
 PHOENIX, AZ 85004 -4427
 Phone: 602-417-9200

Receipt

No: 4307368

Transaction #: 4423679	
Date of Transaction: 11/15/2018	
CUSTOMER:	
JOSEPH J JOHANEK 4409 GILA AVE SAN DIEGO,CA 92117-3715 US	

LINE #	QTY	DESCRIPTION	REMARKS	UNIT PRICE	TOTAL
1	1.00	LOCATABLE MINERALS / MINING CLAIMS- NOT NEW-UNADJUD, ONE AUTH NO. ONLY / MINING CLAIM MONEY RECEIVED CASES: AMC192495/\$120.00	POL 2018/8	- n/a -	120.00
TOTAL:					\$120.00

PAYMENT INFORMATION					
1	AMOUNT:	120.00	POSTMARKED:	N/A	
	TYPE:	CHECK	RECEIVED:	11/14/2018	
	CHECK NO:	7065			
	NAME:	JOHANEK, JOSEPH J 4409 GILA AVE SAN DIEGO CA 92117-3715 US			

REMARKS

This receipt was generated by the automated BLM Collections and Billing System and is a paper representation of a portion of the official electronic record contained therein.

399

356595

Form 3830-2
(January 2017)

UNITED STATES
DEPARTMENT OF THE INTERIOR
BUREAU OF LAND MANAGEMENT

MAINTENANCE FEE WAIVER CERTIFICATION

FORM APPROVED
OMB NO. 1004-0114
Expires: January 31, 2020

SEE INSTRUCTIONS ON PAGE 2

1. This small miner waiver is filed for the assessment year beginning on September 2018 and ending on September 1, 2019.
2. The undersigned and all related parties owned ten or fewer mining claims, mill, or tunnel sites located and maintained on Federal lands in the United States of America on September 1, 2018.
3. The undersigned have performed the assessment work required by law for each mining claim listed prior to filing this waiver and understand that by filing this form, the undersigned must file an affidavit of assessment work with the Bureau of Land Management (BLM) by the December 30th following the filing of this waiver.
4. The undersigned understand that if the assessment work obligation has not yet come due under 30 U.S.C. 28 (for those claims in their first assessment year only), a notice of intent to hold reciting this condition must be recorded by the December 30th following the filing of this waiver.
5. The undersigned understand that mill and tunnel sites may also be listed on this waiver and be waived from payment of the maintenance fee, and that a notice of intent to hold for these sites is required to be filed with the BLM by the December 30th following the filing of this waiver.
6. The undersigned understand and acknowledge that pursuant to 43 U.S.C. 1212 and 18 U.S.C. 1001, the filing or recording of a false, fictitious, or fraudulent document with the BLM may result in a fine of up to \$250,000, a prison term not to exceed five years, or both.
7. The mining claims, mill or tunnel sites for which this waiver from payment of the maintenance fees is requested are:

CLAIM OR SITE NAME	BLM RECORDATION SERIAL NUMBER
1. Betty B	356595 (913)
2.	
3.	
4.	
5.	
6.	
7.	
8.	
9.	
10.	

RECEIVED
BLM AZ STATE OFFICE
2018 AUG 27 P 2:54
PHOENIX, ARIZONA

The owner(s) (claimants) of the above mining claims and sites are:

Benjamin Moran

(Owner's Name - Please Print)

15938 Olde Hwy 80

(Owner's Mailing Address)

(Owner's Signature)

El Cajon

(City)

Calif. 92021

(State) (Zip Code)

Tonia Merlo

(Owner's Name - Please Print)

3203 53rd Street

(Owner's Mailing Address)

(Owner's Signature)

San Diego

(City)

Calif. 92105

(State) (Zip Code)

(Owner's Name - Please Print)

(Owner's Signature)

(Owner's Mailing Address)

(City)

(State) (Zip Code)

(Owner's Name - Please Print)

(Owner's Signature)

(Owner's Mailing Address)

(City)

(State) (Zip Code)

(Continued on page 2)

ENTERED
SEP 05 2018
BY: BDS

SEP 11 2011

(Owner's Name - Please Print)	(Owner's Signature)
(Owner's Mailing Address)	(City) (State) (Zip Code)
(Owner's Name - Please Print)	(Owner's Signature)
(Owner's Mailing Address)	(City) (State) (Zip Code)
(Owner's Name - Please Print)	(Owner's Signature)
(Owner's Mailing Address)	(City) (State) (Zip Code)
(Owner's Name - Please Print)	(Owner's Signature)
(Owner's Mailing Address)	(City) (State) (Zip Code)

18 U.S.C. 1001 and 43 U.S.C. 1212 make it a crime for any person knowingly and willfully to make to any department or agency of the United States any false, fictitious or fraudulent statements or representations as to any matter within its jurisdiction.

INSTRUCTIONS

1. This certification is made under the provisions of 43 U.S.C. § 1744 and 30 U.S.C. §28-28k and the regulations thereunder (43 CFR Part 3830).
2. The claimant(s) must fill in the dates in paragraph 1 for the beginning and ending of the assessment year for which this waiver is sought.
3. The claimant(s) must fill in the date in paragraph 2 for the beginning of the assessment year for which this waiver is sought.
4. All claim and site names and BLM serial numbers must be listed for the mining claims, mill sites, and tunnel sites for which the waiver is sought.
5. All owners of the mining claims, mill sites, and tunnel sites and their addresses must be given.
6. This waiver form must be signed by all the claimants or their designated agent, in original form. If an agent is designated, a notarized designation of agent, signed by all of the claimants with proper address given, must be submitted with this waiver.
7. This form must be filed no later than September 1st for the upcoming assessment year in the BLM State Office where the mining claims or sites are recorded, or the waiver cannot be granted by the BLM. (Example: To obtain a waiver for the assessment year 2012, which begins on September 1, 2011, you must qualify for and file for a waiver no later than September 1, 2011, in the proper BLM State Office.)
8. For all mining claims which require assessment work, you must record an affidavit of labor on or before the December 30th immediately following the filing of this waiver. For all other mining claims or sites waived, you must record a notice of intent to hold on or before the December 30th immediately following the filing of this waiver.
9. Mill and tunnel sites may also be listed on this waiver and be waived from payment of the maintenance fee. A notice of intent to hold for these sites is required to be filed by the December 30th following the filing of this waiver.

FOR OFFICIAL USE ONLY

P.M.A., INC.
PO Box 904
LA MESA, CALIF. 91944

192495
327584
332291
341757
356595

November 1, 2017

RECEIVED
BLM ARIZONA OFFICE
NOV 01 2017
PHOENIX ZONIA

BLM-Arizona
Phoenix, Ariz. 85004

Dear Sir:

Please file the enclosed documents for Annual Assessments for mining claims.

Claim Number	Claim Name
192495	Key#1
192496	Key#2
192497	Key X
327586	Coco Baby
332291	Hol-E-Cactus
341757	QA#1
341758	QA#2
356595	Betty B

Enclosed is a money order to cover costs of filing these forms.

Joseph John Johaneck

ENTERED
NOV 09 2017
BY: RAM

RECORDING REQUESTED BY:
 (Mail recording to:)

Name Benjamin Moran

Address C/O S.P.M.A., Inc.
 PO Box 904
 La Mesa, Calif. 91944

FOR RECORDER USE

AFFIDAVIT OF ASSESSMENT WORK Arizona

To whom it may concern, please take notice that:

1. Certain labor and improvements required by law were performed or made on, or for the benefit of, the following mining claim or claims (which together comprise a group of contiguous claims) in the County of La Paz in the mining assessment year ending September 1, 2017

Name of Mining Claim	Location by S/T/R/Mer. Example: 29/9N/14E/SBM	CAMC No.	County Recordation Data (Write in Instrument or Book and Page No.)			
			Original Recordation	Last Date	Amendment	Date
Betty B	21 / 4N / 21W / G-SR	356595	2002-04662	09/23/2002	NONE	
	/ / /					
	/ / /					
	/ / /					

- (If more space is needed use supplemental sheet)
- 2A. Type of labor and improvements (specify what was done and give the total value for that labor and improvements - at least \$100 for each claim). If a geological, geochemical, or geophysical survey was performed, as per 30 U.S.C. 28-1, reference title of report of survey in question, give cost and date of the survey and report, and indicate it was filed with the County Recorder.

Description	Value
Removed overburden and rocks to expose a section of Desert	\$120.00
Wash to contained Gold values Total hours 12 hours	

4013493

2B. Date(s) the assessment work was performed March 27,28 2017
(month) (day(s)) (year)

3. Name(s) and address(s) of Person(s) who performed the labor and improvements:

<u>Name(s) (print)</u>	<u>Current Mailing or Residence Address (print)</u>
<u>Calvan Jackson</u>	<u>PO Box 541 Jefferson, Or 97352</u>

4. Name(s) and address(s) of Person(s) who hold and claim subject mining claim(s) for the valuable mineral(s) contained therein:

<u>Name(s) (print)</u>	<u>Current Mailing or Residence Address (print)</u>
<u>Benjamin Moran</u>	<u>15938 Olde Hwy 80 El Cajon, Calif.92021</u>
<u>Tonia Merlo</u>	<u>3203 53rd Street San Diego, Calif. 92015</u>

RECEIVED
MAY 11 2017
TANIA

BETTY B

5. The undersigned testify that on the date of March 27, 2017, all monuments required by law were erected upon the subject claim(s), and all notices required by law were posted on the subject claim(s) or copies thereof were in place, and at said date each corner monument bore or contained marking sufficient to appropriately designate the corner of the claim to which it pertains and the name of the claim(s).

I (we) hereby certify under penalty of perjury under the laws of the State of California that the foregoing statements are true and correct:

Betty B Date Sep 11th, 2017
(Signature of person(s) responsible for above statements) Benjamin Moran

FAILURE TO FILE ANNUALLY EVIDENCE OF ASSESSMENT WORK OR NOTICE OF INTENT TO HOLD A MINING CLAIM WITH BOTH THE APPROPRIATE COUNTY RECORDER AND THE BUREAU OF LAND MANAGEMENT WITHIN PRESCRIBED TIME PERIODS WILL CONSTITUTE AN ABANDONMENT OF THE MINING CLAIM(S).

FILE THIS ORIGINAL NOTICE WITH APPROPRIATE COUNTY RECORDER (by September 30) AND FILE A DUPLICATE NOTICE (by December 30) WITH THE BUREAU OF LAND MANAGEMENT, CALIFORNIA STATE OFFICE, 2800 COTTAGE WAY RM W1623, SACRAMENTO, CA 95825-0451.

Any person who willfully makes a false statement with respect to any mining claim on the affidavit of labor or improvements or on the supplementary affidavit is guilty of a misdemeanor, and upon conviction shall be punished by a fine of not more than two hundred dollars(\$200) or by imprisonment in the county jail for not more than six months, or by both the fine and imprisonment. (Public Resources Code of California, Div. 3.5, Chap. 1, Sec. 3913c,d).

This form is for the purpose of complying with the laws of the United States and the State of California pertaining to assessment work (30 USC 28, 43 CFR 3833.2). Subject to Paperwork Reduction Act and Privacy Act statements available at the BLM California State Office, Sacramento.

2B. Date(s) the assessment work was performed December 20-22 2016
(month) (day(s)) (year)

3. Name(s) and address(s) of Person(s) who performed the labor and improvements:

<u>Name(s) (print)</u>	<u>Current Mailing or Residence Address (print)</u>
<u>Roger Kline</u>	<u>1580 E. Washington Ave El Cajon, Calif. 92019</u>

4. Name(s) and address(s) of Person(s) who hold and claim subject mining claim(s) for the valuable mineral(s) contained therein:

<u>Name(s) (print)</u>	<u>Current Mailing or Residence Address (print)</u>
<u>Merle Williams</u>	<u>12800 Amber Hill Ln Poway, Cal 92064</u>
<u>Ruth Ashcraft</u>	<u>30737 Stone Creek Crt Menifee, Cal 92584</u>
<u>Herb Margerum</u>	<u>9512 Alto Dr La Mesa, Cal 91941</u>
<u>Brian Winter</u>	<u>13610 Cuning Lane Lakeside, Calif 92040</u>
<u>Jerry Butler</u>	<u>PO Box 91 Stark City ,MO 64866</u>
<u>Edward Farley Jr</u>	<u>6334 Caminito Partido. San Diego, Cal 92111</u>

H-Cactus

5. The undersigned testify that on the date of March 26, 2017, all monuments required by law were erected upon the subject claim(s), and all notices required by law were posted on the subject claim(s) or copies thereof were in place, and at said date each corner monument bore or contained marking sufficient to appropriately designate the corner of the claim to which it pertains and the name of the claim(s).

I (we) hereby certify under penalty of perjury under the laws of the State of California that the foregoing statements are true and correct:

Merle Williams, Date 09-08-17
(Signature of person(s) responsible for above statements)
Merle Williams

FAILURE TO FILE ANNUALLY EVIDENCE OF ASSESSMENT WORK OR NOTICE OF INTENT TO HOLD A MINING CLAIM WITH BOTH THE APPROPRIATE COUNTY RECORDER AND THE BUREAU OF LAND MANAGEMENT WITHIN PRESCRIBED TIME PERIODS WILL CONSTITUTE AN ABANDONMENT OF THE MINING CLAIM(S).

FILE THIS ORIGINAL NOTICE WITH APPROPRIATE COUNTY RECORDER (by September 30) AND FILE A DUPLICATE NOTICE (by December 30) WITH THE BUREAU OF LAND MANAGEMENT, CALIFORNIA STATE OFFICE, 2800 COTTAGE WAY RM W1623, SACRAMENTO, CA 95825-0451.

Any person who willfully makes a false statement with respect to any mining claim on the affidavit of labor or improvements or on the supplementary affidavit is guilty of a misdemeanor, and upon conviction shall be punished by a fine of not more than two hundred dollars(\$200) or by imprisonment in the county jail for not more than six months, or by both the fine and imprisonment. (Public Resources Code of California, Div. 3.5, Chap. 1, Sec. 3913c,d).

This form is for the purpose of complying with the laws of the United States and the State of California pertaining to assessment work (30 USC 28, 43 CFR 3833.2). Subject to Paperwork Reduction Act and Privacy Act statements available at the BLM California State Office, Sacramento.

RECORDING REQUESTED BY:
 (Mail recording to:)

Name Kent Matthews

Address S.P.M.A.
 PO Box 904
 La Mesa, Cal 91944

FOR RECORDER'USE

AFFIDAVIT OF ASSESSMENT WORK Arizona

To whom it may concern, please take notice that:

1. Certain labor and improvements required by law were performed or made on, or for the benefit of, the following mining claim or claims (which together comprise a group of contiguous claims) in the County of La Paz in the mining assessment year ending September 1, 2017

Name of Mining Claim	Location by S/T/R/Mer. Example: 29/9N/14E/SBM	CAMC No.	County Recordation Data (Write in Instrument or Book and Page No.)		
			Original Recordation	Last Date	Amendment Date
Key X	26/ 4N/20W/G-SR	192497	1989-000650		
Coco Baby	26/ 4N/20W/G-SR	327586	1993-03948		
	/ / /				
	/ / /				

2A. Type of labor and improvements (specify what was done and give the total value for that labor and improvements - at least \$100 for each claim). If a geological, geochemical, or geophysical survey was performed, as per 30 U.S.C. 28-1, reference title of report of survey in question, give cost and date of the survey and report, and indicate it was filed with the County Recorder.

Description	Value
KEY X - Removed overburden from desert Wash to expose a placer Gold Deposit Total hours 11 hours	\$110.00
COCO BABY- Removed winter storm debris and rocks to uncover a section of Wash to mine Gold values Total hours 12 hours	\$120.00

2B. Date(s) the assessment work was performed March 2 2017
(month) (day(s)) (year)

3. Name(s) and address(s) of Person(s) who performed the labor and improvements:

<u>Name(s) (print)</u>	<u>Current Mailing or Residence Address (print)</u>
Dale Schnicker (Key X)	1115 Madison Str. NE #255 Salem, Or. 97301
John Slingsby (Coco Baby)	10919 S.E. 235th Pl. Kent, Wash. 98031

4. Name(s) and address(s) of Person(s) who hold and claim subject mining claim(s) for the valuable mineral(s) contained therein:

<u>Name(s) (print)</u>	<u>Current Mailing or Residence Address (print)</u>
Kent and Michael Matthews	8706 Rumson Dr Santee, Cal 91971
Jeff Krogstad	3030 Merrill Dr #27 Torrance, Cal 90503

RECEIVED
 BLM CALIFORNIA STATE OFFICE
 SACRAMENTO
 SEP 6 2017

Coco Baby

5. The undersigned testify that on the date of March 26, 2017, all monuments required by law were erected upon the subject claim(s), and all notices required by law were posted on the subject claim(s) or copies thereof were in place, and at said date each corner monument bore or contained marking sufficient to appropriately designate the corner of the claim to which it pertains and the name of the claim(s).

I (we) hereby certify under penalty of perjury under the laws of the State of California that the foregoing statements are true and correct:

[Signature], Date 9-6-17
(Signature of person(s) responsible for above statements) Kent Matthews

FAILURE TO FILE ANNUALLY EVIDENCE OF ASSESSMENT WORK OR NOTICE OF INTENT TO HOLD A MINING CLAIM WITH BOTH THE APPROPRIATE COUNTY RECORDER AND THE BUREAU OF LAND MANAGEMENT WITHIN PRESCRIBED TIME PERIODS WILL CONSTITUTE AN ABANDONMENT OF THE MINING CLAIM(S).

FILE THIS ORIGINAL NOTICE WITH APPROPRIATE COUNTY RECORDER (by September 30) AND FILE A DUPLICATE NOTICE (by December 30) WITH THE BUREAU OF LAND MANAGEMENT, CALIFORNIA STATE OFFICE, 2800 COTTAGE WAY RM W1623, SACRAMENTO, CA 95825-0451.

Any person who willfully makes a false statement with respect to any mining claim on the affidavit of labor or improvements or on the supplementary affidavit is guilty of a misdemeanor, and upon conviction shall be punished by a fine of not more than two hundred dollars (\$200) or by imprisonment in the county jail for not more than six months, or by both the fine and imprisonment. (Public Resources Code of California, Div. 3.5, Chap. 1, Sec. 3913c, d).

This form is for the purpose of complying with the laws of the United States and the State of California pertaining to assessment work (30 USC 28, 43 CFR 3833.2). Subject to Paperwork Reduction Act and Privacy Act statements available at the BLM California State Office, Sacramento.

RECORDING REQUESTED BY:
 (Mail recording to:)

Name Kent Matthews
 Address S.P.M.A.
 PO Box 904
 La Mesa, Cal 91944

FOR RECORDER USE

AFFIDAVIT OF ASSESSMENT WORK Arizona

To whom it may concern, please take notice that:

1. Certain labor and improvements required by law were performed or made on, or for the benefit of, the following mining claim or claims (which together comprise a group of contiguous claims) in the County of La Paz in the mining assessment year ending September 1, 2017

Name of Mining Claim	Location by S/T/R/Mer. Example: 29/9N/14E/SBM	CAMC No.	County Recordation Data (Write in Instrument or Book and Page No.)	
			Original Recordation Date	Last Amendment Date
Key #1	26/4N/20W/G-SR	192495	1983-000648	
Key #2	26/4N/20W/G-SR	192496	1983-000649	
	/ / /			
	/ / /			

2A. (If more space is needed use supplemental sheet)
 Type of labor and improvements (specify what was done and give the total value for that labor and improvements - at least \$100 for each claim). If a geological, geochemical, or geophysical survey was performed, as per 30 U.S.C. 28-1, reference title of report of survey in question, give cost and date of the survey and report, and indicate it was filed with the County Recorder.

Description	Value
KEY #1- Removed overburden in a desert wash to expose a section of a Placer Gold deposit Total hours-12 hours	\$120.00
KEY #2- Cleared away debris and rocks to expose a Wash bottom that contains a Placer deposit Total hours 12 hours	\$120.00

2B. Date(s) the assessment work was performed March 25, 2017
(month) (day(s)) (year)

3. Name(s) and address(s) of Person(s) who performed the labor and improvements:

<u>Name(s) (print)</u>	<u>Current Mailing or Residence Address (print)</u>
<u>Chuck Lang (Key #1)</u>	<u>15263 SE Wausau Rd. Prineville, Or 97754</u>
<u>Carl and Nancy Restorick (Key #2)</u>	<u>PO Box 3342 Quartzsite, Ariz. 85359</u>

4. Name(s) and address(s) of Person(s) who hold and claim subject mining claim(s) for the valuable mineral(s) contained therein:

<u>Name(s) (print)</u>	<u>Current Mailing or Residence Address (print)</u>
<u>Kent and Michael Matthews</u>	<u>8706 Rumson Dr Santee, Cal 91971</u>
<u>Jeff Krogstad</u>	<u>3030 Merrill Dr #27 Torrance, Cal 90503</u>

REC'D
MAY 1 10 2017
BLM
RECEIVED
OFFICE

5. The undersigned testify that on the date of March 26, 2017, all monuments required by law were erected upon the subject claim(s), and all notices required by law were posted on the subject claim(s) or copies thereof were in place, and at said date each corner monument bore or contained marking sufficient to appropriately designate the corner of the claim to which it pertains and the name of the claim(s).

I (we) hereby certify under penalty of perjury under the laws of the State of California that the foregoing statements are true and correct:

Kent Matthews, Date 9-6-17
(Signature of person(s) responsible for above statements)

FAILURE TO FILE ANNUALLY EVIDENCE OF ASSESSMENT WORK OR NOTICE OF INTENT TO HOLD A MINING CLAIM WITH BOTH THE APPROPRIATE COUNTY RECORDER AND THE BUREAU OF LAND MANAGEMENT WITHIN PRESCRIBED TIME PERIODS WILL CONSTITUTE AN ABANDONMENT OF THE MINING CLAIM(S).

FILE THIS ORIGINAL NOTICE WITH APPROPRIATE COUNTY RECORDER (by September 30) AND FILE A DUPLICATE NOTICE (by December 30) WITH THE BUREAU OF LAND MANAGEMENT, CALIFORNIA STATE OFFICE, 2800 COTTAGE WAY RM W1623, SACRAMENTO, CA 95825-0451.

Any person who willfully makes a false statement with respect to any mining claim on the affidavit of labor or improvements or on the supplementary affidavit is guilty of a misdemeanor, and upon conviction shall be punished by a fine of not more than two hundred dollars (\$200) or by imprisonment in the county jail for not more than six months, or by both the fine and imprisonment. (Public Resources Code of California, Div. 3.5, Chap. 1, Sec. 3913c,d).

This form is for the purpose of complying with the laws of the United States and the State of California pertaining to assessment work (30 USC 28, 43 CFR 3833.2). Subject to Paperwork Reduction Act and Privacy Act statements available at the BLM California State Office, Sacramento.

RECORDING REQUESTED BY:
(Mail recording to:)

Name Kent Matthews

Address S.P.M.A.
PO Box 904
La Mesa, Cal 91944

FOR RECORDER' USE

AFFIDAVIT OF ASSESSMENT WORK ARIZONA

To whom it may concern, please take notice that:

- 1. Certain labor and improvements required by law were performed or made on, or for the benefit of, the following mining claim or claims (which together comprise a group of contiguous claims) in the County of La Paz in the mining assessment year ending September 1, 2017

Name of Mining Claim	Location by S/T/R/Mer. Example: 29/9N/14E/SBM	CAMC No.	County Recordation Data (Write in Instrument or Book and Page No.)		
			Original Recordation	Last Date	Amendment Date
QA #1	26/4N/20W/G-SR	341757	1996-005510		
QA #2	26/4N/20W/G-SR	341758	1996-005511		
	/ / /				
	/ / /				

- 2A. Type of labor and improvements (specify what was done and give the total value for that labor and improvements - at least \$100 for each claim). If a geological, geochemical, or geophysical survey was performed, as per 30 U.S.C. 28-1, reference title of report of survey in question, give cost and date of the survey and report, and indicate it was filed with the County Recorder.

Description	Value
QA #1 - Removed overburden and rocks to expose a section of Desert Wash that contains Gold values. Total hours-12 hours	\$120.00
QA #2- Cleared away winter storm debris to expose overburden that covered a Gold placer deposit Total hours- 12 hours	\$120.00

RECEIVED
SEP 25 2017

2B. Date(s) the assessment work was performed March 26 2017
(month) (day(s)) (year)

3. Name(s) and address(s) of Person(s) who performed the labor and improvements:

<u>Name(s) (print)</u>	<u>Current Mailing or Residence Address (print)</u>
Brian Turner (QA #1)	3850 Demus San Diego, Calif. 92115
James Bouchard (QA #2)	2621 Howard Avenue Centralia, Wa 98531

4. Name(s) and address(s) of Person(s) who hold and claim subject mining claim(s) for the valuable mineral(s) contained therein:

<u>Name(s) (print)</u>	<u>Current Mailing or Residence Address (print)</u>
Kent and Michael Matthews	8706 Rumson Dr Santee, Cal 91971
Jeff Krogstad	3030 Merrill Dr #27 Torrance, Cal 90503

QA

5. The undersigned testify that on the date of March 26, 2017, all monuments required by law were erected upon the subject claim(s), and all notices required by law were posted on the subject claim(s) or copies thereof were in place, and at said date each corner monument bore or contained marking sufficient to appropriately designate the corner of the claim to which it pertains and the name of the claim(s).

I (we) hereby certify under penalty of perjury under the laws of the State of California that the foregoing statements are true and correct:

[Signature], Date 9-6-17
(Signature of person(s) responsible for above statements)

Kent Matthews

FAILURE TO FILE ANNUALLY EVIDENCE OF ASSESSMENT WORK OR NOTICE OF INTENT TO HOLD A MINING CLAIM WITH BOTH THE APPROPRIATE COUNTY RECORDER AND THE BUREAU OF LAND MANAGEMENT WITHIN PRESCRIBED TIME PERIODS WILL CONSTITUTE AN ABANDONMENT OF THE MINING CLAIM(S).

FILE THIS ORIGINAL NOTICE WITH APPROPRIATE COUNTY RECORDER (by September 30) AND FILE A DUPLICATE NOTICE (by December 30) WITH THE BUREAU OF LAND MANAGEMENT, CALIFORNIA STATE OFFICE, 2800 COTTAGE WAY RM W1623, SACRAMENTO, CA 95825-0451.

Any person who willfully makes a false statement with respect to any mining claim on the affidavit of labor or improvements or on the supplementary affidavit is guilty of a misdemeanor, and upon conviction shall be punished by a fine of not more than two hundred dollars (\$200) or by imprisonment in the county jail for not more than six months, or by both the fine and imprisonment. (Public Resources Code of California, Div. 3.5, Chap. 1, Sec. 3913c,d).

This form is for the purpose of complying with the laws of the United States and the State of California pertaining to assessment work (30 USC 28, 43 CFR 3833.2). Subject to Paperwork Reduction Act and Privacy Act statements available at the BLM California State Office, Sacramento.

Mr. Joseph JohaneK
4409 Gila Ave
San Diego, CA 92117

PLACE STICKER AT TOP OF ENVELOPE TO THE RIGHT
OF THE RETURN ADDRESS. FOLD AT DOTTED LINE

CERTIFIED MAIL



7016 0600 0000 9495 4382

1000



85004

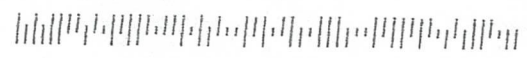


U.S. POSTAGE
PAID
SAN DIEGO, CA
92117
NOV 02 17
AMOUNT
\$4.26
R2303S100092-13

RECEIVED
STATE OFFICE
NOV - 7 P 3:00
PHOENIX, ARIZONA

FIRST CLASS MAIL

BLM- ARIZONA
ONE No. CENTRAL AVE. #800
PHOENIX, ARIZ. 85004-2203



United States Department of the Interior
Bureau of Land Management
 DIV OF LANDS, MINRLS & ENERGY
 ONE N CENTRAL AVE
 PHOENIX, AZ 85004 -4427
 Phone: 602-417-9200

Receipt

No: 4013493

Transaction #: 4124125	
Date of Transaction: 11/08/2017	
CUSTOMER:	
SPMA PO BOX 904 ATTN JOSEPH JOHANEK LA MESA, CA 91944-0904 US	

LINE #	QTY	DESCRIPTION	REMARKS	UNIT PRICE	TOTAL
1	1.00	LOCATABLE MINERALS / MINING CLAIMS- NOT NEW-UNADJUD, ONE AUTH NO. ONLY / MINING CLAIM MONEY RECEIVED CASES: AMC356595/\$80.00	POL 2017/8	- n/a -	80.00
TOTAL:					\$80.00

PAYMENT INFORMATION			
1	AMOUNT:	80.00	POSTMARKED: N/A
	TYPE:	CHECK	RECEIVED: 11/07/2017
	CHECK NO:	17255781724	
	NAME:	SPMA PO BOX 904 ATTN JOSEPH JOHANEK LA MESA CA 91944-0904 US	

REMARKS

This receipt was generated by the automated BLM Collections and Billing System and is a paper representation of a portion of the official electronic record contained therein.

376

AMC 356595

MAINTENANCE FEE WAIVER CERTIFICATION

FORM APPROVED
OMB NO. 1004-0114
Expires: October 31, 2016

SEE INSTRUCTIONS ON PAGE 2

- This small miner waiver is filed for the assessment year beginning on September 1, 2017 and ending on September 1, 2018.
- The undersigned and all related parties owned ten or fewer mining claims, mill, or tunnel sites located and maintained on Federal lands in the United States of America on September 1, 2017.
- The undersigned have performed the assessment work required by law for each mining claim listed prior to filing this waiver and understand that by filing this form, the undersigned must file an affidavit of assessment work with the Bureau of Land Management (BLM) by the December 30th following the filing of this waiver.
- The undersigned understand that if the assessment work obligation has not yet come due under 30 U.S.C. 28 (for those claims in their first assessment year only), a notice of intent to hold reciting this condition must be recorded by the December 30th following the filing of this waiver.
- The undersigned understand that mill and tunnel sites may also be listed on this waiver and be waived from payment of the maintenance fee, and that a notice of intent to hold for these sites is required to be filed with the BLM by the December 30th following the filing of this waiver.
- The undersigned understand and acknowledge that pursuant to 43 U.S.C. 1212 and 18 U.S.C. 1001, the filing or recording of a false, fictitious, or fraudulent document with the BLM may result in a fine of up to \$250,000, a prison term not to exceed five years, or both.
- The mining claims, mill or tunnel sites for which this waiver from payment of the maintenance fees is requested are:

CLAIM OR SITE NAME	BLM RECORDATION SERIAL NUMBER
1. Betty B	✓ 356595
2.	
3.	
4.	
5.	
6.	
7.	
8.	
9.	
10.	

The owner(s) (claimants) of the above mining claims and sites are:

Benjamin Moran

(Owner's Name - Please Print)

15938 Old Hwy 80

(Owner's Mailing Address)

Benjamin Moran
(Owner's Signature)

El Cajon

(City)

Calif.

(State)

92021

(Zip Code)

Tonia Merlo

(Owner's Name - Please Print)

3203 53rd Street

(Owner's Mailing Address)

Tonia Merlo
(Owner's Signature)

San Diego

(City)

Calif.

(State)

92105

(Zip Code)

(Owner's Name - Please Print)

(Owner's Mailing Address)

(Owner's Signature)

(City)

(State)

(Zip Code)

(Owner's Name - Please Print)

(Owner's Mailing Address)

(Owner's Signature)

(City)

(State)

(Zip Code)

(Continued on page 2)

483
ENTERED
SEP 07 2017
BY: *pm*

RECEIVED
BLM AZ STATE OFFICE
2017 JUN 28 P 3:50
PHOENIX, ARIZONA

nww

(Owner's Name - Please Print)

(Owner's Signature)

(Owner's Mailing Address)

(City)

(State)

(Zip Code)

(Owner's Name - Please Print)

(Owner's Signature)

(Owner's Mailing Address)

(City)

(State)

(Zip Code)

(Owner's Name - Please Print)

(Owner's Signature)

(Owner's Mailing Address)

(City)

(State)

(Zip Code)

(Owner's Name - Please Print)

(Owner's Signature)

(Owner's Mailing Address)

(City)

(State)

(Zip Code)

18 U.S.C. 1001 and 43 U.S.C. 1212 make it a crime for any person knowingly and willfully to make to any department or agency of the United States any false, fictitious or fraudulent statements or representations as to any matter within its jurisdiction.

INSTRUCTIONS

1. This certification is made under the provisions of 43 U.S.C. § 1744 and 30 U.S.C. §28-28k and the regulations thereunder (43 CFR Part 3830).
2. The claimant(s) must fill in the dates in paragraph 1 for the beginning and ending of the assessment year for which this waiver is sought.
3. The claimant(s) must fill in the date in paragraph 2 for the beginning of the assessment year for which this waiver is sought.
4. All claim and site names and BLM serial numbers must be listed for the mining claims, mill sites, and tunnel sites for which the waiver is sought.
5. All owners of the mining claims, mill sites, and tunnel sites and their addresses must be given.
6. This waiver form must be signed by all the claimants or their designated agent, in original form. If an agent is designated, a notarized designation of agent, signed by all of the claimants with proper address given, must be submitted with this waiver.
7. This form must be filed no later than September 1st for the upcoming assessment year in the BLM State Office where the mining claims or sites are recorded, or the waiver cannot be granted by the BLM. (Example: To obtain a waiver for the assessment year 2012, which begins on September 1, 2011, you must qualify for and file for a waiver no later than September 1, 2011, in the proper BLM State Office.)
8. For all mining claims which require assessment work, you must record an affidavit of labor on or before the December 30th immediately following the filing of this waiver. For all other mining claims or sites waived, you must record a notice of intent to hold on or before the December 30th immediately following the filing of this waiver.
9. Mill and tunnel sites may also be listed on this waiver and be waived from payment of the maintenance fee. A notice of intent to hold for these sites is required to be filed by the December 30th following the filing of this waiver.

SEP 20 11 10:53 AM '11

FOR OFFICIAL USE ONLY

BLM:

PLEASE SEND THE STAMPED COPIES
OF THE DOCUMENTS TO:

BRIAN WINTER
C/O S.P.M.A.
PO Box 904
LA MESA, CALIF. 91944

RECEIVED
BLM AZ STATE OFFICE
2017 AUG 28 P 3:50
PHOENIX, ARIZONA

Joseph John JohaneK
C/O SPMA, Inc
PO Box 904
La Mesa, Claif. 91944

192495
327584
332291
341757
356595

BLM-Arizona
Phoenix, Ariz. 85004

Dear Sir:

Please file the enclosed documents for Annual Assessments for mining claims.

Claim Number	Claim Name
192495	Key#1
192496	Key#2
192497	Key X
327586	Coco Baby
332291	Hol-E-Cactus
341757	QA#1
341758	QA#2
356595	Betty B

Enclosed is a money order to cover costs of filing these forms.

RECEIVED
BLM AZ ST. LOUIS
2016 NOV 18 P 2:35
PHOENIX, ARIZONA

Joseph John JohaneK

RECEIPT # 3702495

INTER
NOV 22 2016
BY: *R. JohaneK*

RECORDING REQUESTED BY:

(Mail recording to:)

Name Kent Matthews

Address S.P.M.A.
PO Box 904
La Mesa, Cal 91944

FOR RECORDER USE

AFFIDAVIT OF ASSESSMENT WORK Arizona

To whom it may concern, please take notice that:

- 1. Certain labor and improvements required by law were performed or made on, or for the benefit of, the following mining claim or claims (which together comprise a group of contiguous claims) in the County of La Paz, Arizona in the mining assessment year ending September 1, 2016

Name of Mining Claim	Location by S/T/R/Mer. Example: 29/9N/14E/SBM	County Recordation Data, (Write in Instrument or Book and Page No.)			
		CAMC No.	Original Recordation	Date	Last Amendment Date
Key #1	26/4N/20W/G-SR	192495	1983-000648		
Key #2	26/4N/20W/G-SR	192496	1983-000649		
	/ / /				
	/ / /				

(If more space is needed use supplemental sheet)

2A. Type of labor and improvements (specify what was done and give the total value for that labor and improvements - at least \$100 for each claim). If a geological, geochemical, or geophysical survey was performed, as per 30 U.S.C. 28-1, reference title of report of survey in question, give cost and date of the survey and report, and indicate it was filed with the County Recorder.

Description	Value
Key #1 Removed overburden from desert wash to expose a placer gold area Total hours-11 hours	\$110.00
Key #2 Removed rocks, dirt to clear area to look for gold placer area Total hours- 10 hours	\$100.00

RECEIVED
 CLERK OF SUPERIOR COURT
 PHOENIX, ARIZONA
 2016 NOV 18 PM 2:35

2B. Date(s) the assessment was performed December 31 2015
(month) (day) (year)

3. Name(s) and address(s) of Person(s) who performed the labor and improvements:

<u>Name(s) (print)</u>	<u>Current Mailing or Residence Address (print)</u>
<u>John Troseth (Key #1)</u>	<u>9717 Ramsgate Way Santee, Calif. 92071</u>
<u>Brian Turner (Key #2)</u>	<u>3850 Demus San Diego, Calif. 92115</u>


4. Name(s) and address(s) of Person(s) who hold and claim subject mining claim(s) for the valuable mineral(s) contained therein:

<u>Name(s) (print)</u>	<u>Current Mailing or Residence Address (print)</u>
<u>Kent and Michael Matthews</u>	<u>8706 Rumson Dr Santee, Cal 91971</u>
<u>Jeff Krogstad</u>	<u>3030 Merrill Dr #27 Torrance, Cal 90503</u>

Key

5. The undersigned testify that on the date of January 25, 2016, all monuments required by law were erected upon the subject claim(s), and all notices required by law were posted on the subject claim(s) or copies thereof were in place, and at said date each corner monument bore or contained marking sufficient to appropriately designate the corner of the claim to which it pertains and the name of the claim(s).

I (we) hereby certify under penalty of perjury under the laws of the State of California that the foregoing statements are true and correct:

 Kent Matthews, Date 09-09-2016
(Signature of person(s) responsible for above statements)

FAILURE TO FILE ANNUALLY EVIDENCE OF ASSESSMENT WORK OR NOTICE OF INTENT TO HOLD A MINING CLAIM WITH BOTH THE APPROPRIATE COUNTY RECORDER AND THE BUREAU OF LAND MANAGEMENT WITHIN PRESCRIBED TIME PERIODS WILL CONSTITUTE AN ABANDONMENT OF THE MINING CLAIM(S).

FILE THIS ORIGINAL NOTICE WITH APPROPRIATE COUNTY RECORDER (by September 30) AND FILE A DUPLICATE NOTICE (by December 30) WITH THE BUREAU OF LAND MANAGEMENT, CALIFORNIA STATE OFFICE, 2800 COTTAGE WAY RM W1623, SACRAMENTO, CA 95825-0451.

Any person who willfully makes a false statement with respect to any mining claim on the affidavit of labor or improvements or on the supplementary affidavit is guilty of a misdemeanor, and upon conviction shall be punished by a fine of not more than two hundred dollars (\$200) or by imprisonment in the county jail for not more than six months, or by both the fine and imprisonment. (Public Resources Code of California, Div. 1, Chap. 1, Sec. 3913c, d).

This form is for the purpose of complying with the laws of the United States and the State of California pertaining to assessment work (30 USC 28, 43 CFR 3833.2) Subject to Paperwork Reduction Act and Privacy Act statements available at the BLM California State Office, Sacramento.

PHOTOGRAPHED
2016 NOV 15 10:55 AM
RECEIVED
ARIZONA

RECORDING REQUESTED BY:
(Mail recording to:)

Page 1 of 2
Requested By
SHELLEY D BAILEY
OFFICIAL RECORDS OF LA PAZ COUNTY, AZ
09-21-2016 08:59 AM Recording Fee \$15.00

Name Kent Matthews
Address S.P.M.A.
PO Box 904
La Mesa, Cal 91944

FOR RECORDER USE

AFFIDAVIT OF ASSESSMENT WORK Arizona

To whom it may concern, please take notice that:

- Certain labor and improvements required by law were performed or made on, or for the benefit of, the following mining claim or claims (which together comprise a group of contiguous claims) in the County of La Paz, Arizona in the mining assessment year ending September 1, 2016

Name of Mining Claim	Location by S/T/R/Mer. Example: 29/9N/14E/SBM	CAMC No.	County Recordation Data (Write in Instrument or Book and Page No.)		
			Original Recordation	Last Amendment Date	Date
Key X	26 4N/20W/G-SR	192497	1989-000650		
Coco Baby	26 4N/20W/G-SR	327586	1993-03948		
	/ / /				
	/ / /				

2A. Type of labor and improvements (specify what was done and give the total value for that labor and improvements - at least \$100 for each claim). If a geological, geochemical, or geophysical survey was performed, as per 30 U.S.C. 28-1, reference title of report of survey in question, give cost and date of the survey and report, and indicate it was filed with the County Recorder.

Description	Value
Key X Removed overburden in desert wash to expose a potential gold placer area Total hours-10 hours	\$100.00
Coco Baby Removed rocks and overburden to find a gold placer area Total hours- 12 hours	\$120.00

RECEIVED
CLERK OF SUPERIOR COURT
PHOENIX, ARIZONA
NOV 18 P 2:35

2B. Date(s) the assessment was performed December 30-31 2015
(month) (s) (year)

3. Name(s) and address(s) of Person(s) who performed the labor and improvements:

<u>Name(s) (print)</u>	<u>Current Mailing or Residence Address (print)</u>
Todd Baumgartner (Coco Baby)	7885 Via Belfiore #6 San Diego, Calif. 92129
Robert Dunn (Key X)	13243 Dax Court San Diego, Calif 92129

4. Name(s) and address(s) of Person(s) who hold and claim subject mining claim(s) for the valuable mineral(s) contained therein:

<u>Name(s) (print)</u>	<u>Current Mailing or Residence Address (print)</u>
Kent and Michael Matthews	8706 Rumson Dr Santee, Cal 91971
Jeff Krogstad	3030 Merrill Dr #27 Torrance, Cal 90503

Coco Baby

5. The undersigned testify that on the date of January 25, 2016, all monuments required by law were erected upon the subject claim(s), and all notices required by law were posted on the subject claim(s) or copies thereof were in place, and at said date each corner monument bore or contained marking sufficient to appropriately designate the corner of the claim to which it pertains and the name of the claim(s).

I (we) hereby certify under penalty of perjury under the laws of the State of California that the foregoing statements are true and correct:

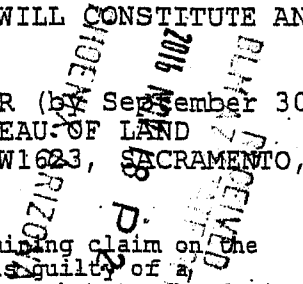
[Signature] Kent Matthews, Date 09-09-2016
(Signature of person(s) responsible for above statements)

FAILURE TO FILE ANNUALLY EVIDENCE OF ASSESSMENT WORK OR NOTICE OF INTENT TO HOLD A MINING CLAIM WITH BOTH THE APPROPRIATE COUNTY RECORDER AND THE BUREAU OF LAND MANAGEMENT WITHIN PRESCRIBED TIME PERIODS WILL CONSTITUTE AN ABANDONMENT OF THE MINING CLAIM(S).

FILE THIS ORIGINAL NOTICE WITH APPROPRIATE COUNTY RECORDER (by September 30) AND FILE A DUPLICATE NOTICE (by December 30) WITH THE BUREAU OF LAND MANAGEMENT, CALIFORNIA STATE OFFICE, 2800 COTTAGE WAY RM W1623, SACRAMENTO, CA 95825-0451.

Any person who willfully makes a false statement with respect to any mining claim on the affidavit of labor or improvements or on the supplementary affidavit is guilty of a misdemeanor, and upon conviction shall be punished by a fine of not more than two hundred dollars (\$200) or by imprisonment in the county jail for not more than six months, or by both the fine and imprisonment. (Public Resources Code of California, Div. 3.5, Chap. 1, Sec. 3913c, d).

This form is for the purpose of complying with the laws of the United States and the State of California pertaining to assessment work (50 USC 28, 43 CFR 3833.2). Subject to Paperwork Reduction Act and Privacy Act statements available at the BLM California State Office, Sacramento.



RECORDING REQUESTED BY:
 (Mail recording to:)

Name Merle Williams

Address S.P.M.A.
 PO Box 904
 La Mesa, Cal 91944

FOR RECORDER USE

AFFIDAVIT OF ASSESSMENT WORK Arizona

To whom it may concern, please take notice that:

1. Certain labor and improvements required by law were performed or made on, or for the benefit of, the following mining claim or claims (which together comprise a group of contiguous claims) in the County of La Paz, Arizona in the mining assessment year ending September 1, 2016.

Name of Mining Claim	Location by S/T/R/Mer. Example: 29/9N/14E/SBM	County Recordation Data (Write in Instrument or Book and Page No.)			
		CAMC No.	Original Recordation	Last Date	Amendment Date
Hol-E-Cactus	29/4N/21W G-SR	332291	1997-06047		
	/ / /				
	/ / /				
	/ / /				

- 2A. Type of labor and improvements (specify what was done and give the total value for that labor and improvements - at least \$100 for each claim). If a geological, geochemical, or geophysical survey was performed, per 30 U.S.C. 28-1, reference title of report of survey in question, give the date and date of the survey and report, and indicate it was filed with the County Recorder.

Description	Total hours	Value
Removed overburden to expose a potential gold placer area in a desert wash	10 hours	\$100.00

RECEIVED
 LA PAZ COUNTY, ARIZONA
 NOV 18 2016
 36

2B. Date(s) the assessment work was performed January 28-29th 2016
(month) (day) (year)

3. Name(s) and address(s) of Person(s) who performed the labor and improvements:

<u>Name(s) (print)</u>	<u>Current Mailing or Residence Address (print)</u>
<u>Richard Mueller</u>	<u>3803 Via Palo Verde Lago Alpine, Calif. 91901</u>

4. Name(s) and address(s) of Person(s) who hold and claim subject mining claim(s) for the valuable mineral(s) contained therein:

<u>Name(s) (print)</u>	<u>Current Mailing or Residence Address (print)</u>
<u>Merle Williams</u>	<u>12800 Amber Hill Ln Poway, Cal 92064</u>
<u>Ruth Ashcraft</u>	<u>30737 Stone Creek Crt. Menifee, Cal 92584</u>
<u>Herb Margerum</u>	<u>9512 Alto Dr La Mesa, Cal 91941</u>
<u>Brian Winter</u>	<u>13610 Cuning Lane Lakeside, Calif 92040</u>
<u>Jerry Butler</u>	<u>PO Box 91 Stark City, MO 64866</u>
<u>Edward Farley Jr</u>	<u>6334 Caminito Partido. San Diego, Cal 92111</u>

H-Cactus

5. The undersigned testify that on the date of January 29, 20 16, all monuments required by law were erected upon the subject claim(s), and all notices required by law were posted on the subject claim(s) or copies thereof were in place, and at said date each corner monument bore or contained marking sufficient to appropriately designate the corner of the claim to which it pertains and the name of the claim(s).

I (we) hereby certify under penalty of perjury under the laws of the State of California that the foregoing statements are true and correct:

Merle Williams MERLE WILLIAMS, Date 09-14-2016
(Signature of person(s) responsible for above statements)

FAILURE TO FILE ANNUALLY EVIDENCE OF ASSESSMENT WORK OR NOTICE OF INTENT TO HOLD A MINING CLAIM WITH BOTH THE APPROPRIATE COUNTY RECORDER AND THE BUREAU OF LAND MANAGEMENT WITHIN PRESCRIBED TIME PERIODS WILL CONSTITUTE AN ABANDONMENT OF THE MINING CLAIM(S).

FILE THIS ORIGINAL NOTICE WITH APPROPRIATE COUNTY RECORDER (by September 30) AND FILE A DUPLICATE NOTICE (by December 30) WITH THE BUREAU OF LAND MANAGEMENT, CALIFORNIA STATE OFFICE, 2800 COTTAGE WAY RM W1623, SACRAMENTO, CA 95825-0451.

Any person who willfully makes a false statement with respect to any mining claim on the affidavit of labor or improvements or on the supplementary affidavit is guilty of a misdemeanor, and upon conviction shall be punished by a fine of not more than two hundred dollars (\$200) or by imprisonment in the county jail for not more than six months, or by both the fine and imprisonment. (Public Resources Code of California, Div. 3.5, Chap. Sec. 3913c,d).

This form is for the purpose of complying with the laws of the United States and the State of California pertaining to assessment work (30 USC 28, 43 CFR 3833.2). Subject to Paperwork Reduction Act and Privacy Act statements available at the BLM California State Office, Sacramento.

PHOTO COPY 2016 MAY 18 P 22:36 RECEIVED

RECORDING REQUESTED BY:
 (Mail recording to:)

Name Kent Matthews
 Address S.P.M.A.
 PO Box 904
 La Mesa, Cal 91944

FOR RECORDER USE

AFFIDAVIT OF ASSESSMENT WORK ARIZONA

To whom it may concern, please take notice that:

1. Certain labor and improvements required by law were performed or made on, or for the benefit of, the following mining claim or claims (which together comprise a group of contiguous claims) in the County of La Paz, Arizona, in the mining assessment year ending September 1, 2016

Name of Mining Claim	Location by S/T/R/Mer. Example: 29/9N/14E/SBM	County Recordation Data (Write in Instrument or Book and Page No.)			
		CAMC No.	Original Recordation	Last Date	Amendment Date
QA #1	26/4N/20W/G-SR	341757	1996-005510		
QA #2	26/4N/20W/G-SR	341758	1996-005511		
	/ / /				
	/ / /				

- 2A. Type of labor and improvements (specify what was done and give the total value for that labor and improvements - at least \$100 for each claim). If a geological, geochemical, or geophysical survey was performed, as per 30 U.S.C. 28-1, reference title of report of survey in question, give cost and date of the survey and report, and indicate it was filed with the County Recorder.

Description	Value
QA#1 Removed debris and rocks to expose a gold placer area in a desert wash Total hours-10 hours	\$100.00
QA #2 Removed overburden and rocks to clear a gold placer area to extract valuable minerals Total hours-12 hours	\$120.00

FILED IN K. ARIZONA
 2016 NOV 18 P 2:36
 RECEIVED

2B. Date(s) the assessment was performed January H-25th 2016
(month) | (year)

3. Name(s) and address(s) of Person(s) who performed the labor and improvements:

<u>Name(s) (print)</u>	<u>Current Mailing or Residence Address (print)</u>
Steve St. Martin (QA#1)	3606 Udall Street San Diego, Calif. 92106
Gary Puckett (QA #2)	8697 C La Mesa Blvd. #225 La Mesa, Calif 91942

4. Name(s) and address(s) of Person(s) who hold and claim subject mining claim(s) for the valuable mineral(s) contained therein:

<u>Name(s) (print)</u>	<u>Current Mailing or Residence Address (print)</u>
Kent and Michael Matthews	8706 Rumson Dr Santee, Cal 91971.
Jeff Krogstad	3030 Merrill Dr #27 Torrance, Cal 90503

QA

5. The undersigned testify that on the date of January 22, 2016, all monuments required by law were erected upon the subject claim(s), and all notices required by law were posted on the subject claim(s) or copies thereof were in place, and at said date each corner monument bore or contained marking sufficient to appropriately designate the corner of the claim to which it pertains and the name of the claim(s).

I (we) hereby certify under penalty of perjury under the laws of the State of California that the foregoing statements are true and correct:

Kent Matthews Date 09-09-2016
(Signature of person(s) responsible for above statements)

FAILURE TO FILE ANNUALLY EVIDENCE OF ASSESSMENT WORK OR NOTICE OF INTENT TO HOLD A MINING CLAIM WITH BOTH THE APPROPRIATE COUNTY RECORDER AND THE BUREAU OF LAND MANAGEMENT WITHIN PRESCRIBED TIME PERIODS WILL CONSTITUTE AN ABANDONMENT OF THE MINING CLAIM(S).

FILE THIS ORIGINAL NOTICE WITH APPROPRIATE COUNTY RECORDER (by September 30) AND FILE A DUPLICATE NOTICE (by December 30) WITH THE BUREAU OF LAND MANAGEMENT, CALIFORNIA STATE OFFICE, 2800 COTTAGE WAY RM W1623 SACRAMENTO, CA 95825-0451.

Any person who willfully makes a false statement with respect to any mining claim the affidavit of labor or improvements or on the supplementary affidavit is guilty of a misdemeanor, and upon conviction shall be punished by a fine of not more than two hundred dollars (\$200) or by imprisonment in the county jail for not more than six months, or by both the fine and imprisonment. (Public Resources Code of California, Div. 3.5, Chap. 1, Sec. 3913c, d).

This form is for the purpose of complying with the laws of the United States and the State of California pertaining to assessment work (50 USC 28, 43 CFR 3833.2). Subject to Paperwork Reduction Act and Privacy Act statements available at the BLM California State Office, Sacramento.

RECEIVED
NOV 18 2 38 PM '16
BLM CALIFORNIA STATE OFFICE

RECORDING REQUESTED BY:
 (Mail recording to:)

Name Harriett Nowicki

Address C/O S.P.M.A.
 PO Box 904
 La Mesa, Cal 91944

FOR RECORDER USE

AFFIDAVIT OF ASSESSMENT WORK Arizona

To whom it may concern, please take notice that:

1. Certain labor and improvements required by law were performed or made on, or for the benefit of, the following mining claim or claims (which together comprise a group of contiguous claims) in the County of La Paz, Arizona in the mining assessment year ending September 1, 2016.

Name of Mining Claim	Location by S/T/R/Mer. Example: 29/9N/14E/SBM	CAMC No.	County Recordation Data (Write in Instrument or Book and Page No.)		
			Original Recordation	Last Date	Amendment Date
Betty B	21 / 4N/21W / GSR	356595	1998-04304		
	/ / /				
	/ / /				
	/ / /				

(If more space is needed use supplemental sheet)

2A. Type of labor and improvements (specify what was done and give the total value for that labor and improvements - at least \$100 for each claim). If a geological, geochemical, or geophysical survey was performed, as per 30 U.S.C. 28-1, reference title of report of survey in question, give cost and date of the survey and report, and indicate it was filed with the County Recorder.

Description	Value
Rechecked corner markers and discovery post with GPS unit	\$30.00
Removed overburden to check out wash area for placer deposit	\$80.00
Total Hours- 11 hours Total Value-	\$110.00

RECEIVED
 PLM RECORDS OFFICE
 2016 NOV 18 P 2:36
 PHOENIX, ARIZONA

2B. Date(s) the assessment was performed February 15-16 2016
(month) (y(s)) (year)

3. Name(s) and address(s) of Person(s) who performed the labor and improvements:

<u>Name(s) (print)</u>	<u>Current Mailing or Residence Address (print)</u>
<u>Dave Lamphere</u>	<u>25874 E. Parkview Pl Aurora, Colo. 80018</u>

4. Name(s) and address(s) of Person(s) who hold and claim subject mining claim(s) for the valuable mineral(s) contained therein:

<u>Name(s) (print)</u>	<u>Current Mailing or Residence Address (print)</u>
<u>Harriett Nowicki</u>	<u>2140 Montemar Avenue Escondido, Cal 92027</u>

<u>Tonia Merlo</u>	<u>3203 53rd Street San Diego, Cal 92105</u>
--------------------	--

Betty B

5. The undersigned testify that on the date of April 30, 2016, all monuments required by law were erected upon the subject claim(s), and all notices required by law were posted on the subject claim(s) or copies thereof were in place, and at said date each corner monument bore or contained marking sufficient to appropriately designate the corner of the claim to which it pertains and the name of the claim(s).

I (we) hereby certify under penalty of perjury under the laws of the State of California that the foregoing statements are true and correct:

* Harriett Nowicki Harriett Nowicki Date 9/9/16
(Signature of person(s) responsible for above statements)

FAILURE TO FILE ANNUALLY EVIDENCE OF ASSESSMENT WORK OR NOTICE OF INTENT TO HOLD A MINING CLAIM WITH BOTH THE APPROPRIATE COUNTY RECORDER AND THE BUREAU OF LAND MANAGEMENT WITHIN PRESCRIBED TIME PERIODS WILL CONSTITUTE AN ABANDONMENT OF THE MINING CLAIM(S).

FILE THIS ORIGINAL NOTICE WITH APPROPRIATE COUNTY RECORDER (by September 30) AND FILE A DUPLICATE NOTICE (by December 30) WITH THE BUREAU OF LAND MANAGEMENT, CALIFORNIA STATE OFFICE, 2800 COTTAGE WAY RM W1623, SACRAMENTO, CA 95825-0451.

RECEIVED
 PUBLIC UTILITIES
 DIVISION
 SEP 18 2016
 2:36 PM

Any person who willfully makes a false statement with respect to any mining claim on the affidavit of labor or improvements or on the supplementary affidavit is guilty of a misdemeanor, and upon conviction shall be punished by a fine of not more than two hundred dollars (\$200) or by imprisonment in the county jail for not more than six months, or by both the fine and imprisonment. (Public Resources Code of California, Div. 3.5, Chap. 1, Sec. 3913c,d).

This form is for the purpose of complying with the laws of the United States and the State of California pertaining to assessment work (30 USC 28, 43 CFR 3833.2). Subject to Paperwork Reduction Act and Privacy Act statements available at the BLM California State Office, Sacramento.

J
Joseph JohaneK
4409 Gila Ave
San Diego, CA 92117-3715

PLACE STICKER AT TOP OF ENVELOPE TO THE RIGHT
OF THE RETURN ADDRESS. FOLD AT DOTTED LINE

CERTIFIED MAIL



7016 0910 0001 4764 2086



1000



85004

U.S. POSTAGE
PAID
SAN DIEGO, CA
92117
NOV 15, 16
AMOUNT


\$4.19

R2305M148400-7

B.L.M. ARIZONA
ONE No. CENTRAL AVE. #800
PHOENIX, ARIZ. 85004-2203

PHOENIX, ARIZONA
2016 NOV 18 P 2:35
RECEIVED

85004-442700



United States Department of the Interior
Bureau of Land Management
 DIV OF LANDS, MINRLS & ENERGY
 ONE N CENTRAL AVE
 PHOENIX, AZ 85004 -4427
 Phone: 602-417-9200

Receipt

No: 3702495

Transaction #: 3807300	
Date of Transaction: 11/21/2016	
CUSTOMER:	
SPMA PO BOX 904 LA MESA, CA 91944-0904 US	

LINE #	QTY	DESCRIPTION	REMARKS	UNIT PRICE	TOTAL
1	1.00	LOCATABLE MINERALS / MINING CLAIMS- NOT NEW-UNADJUD, ONE AUTH NO. ONLY / MINING CLAIM MONEY RECEIVED CASES: AMC192495/\$80.00	POL (8) 2016	- n/a -	80.00
TOTAL:					\$80.00

PAYMENT INFORMATION			
1	AMOUNT:	80.00	POSTMARKED: N/A
	TYPE:	CHECK	RECEIVED: 11/21/2016
	CHECK NO:	17508598516	
	NAME:	JOHANEK, JOSEPH JOHN PO BOX 904 LA MESA CA 91944-0904 US	

REMARKS

This receipt was generated by the automated BLM Collections and Billing System and is a paper representation of a portion of the official electronic record contained therein.

324

MAINTENANCE FEE WAIVER CERTIFICATION

FORM APPROVED
OMB NO. 1004-0114
Expires: October 31, 2016

SEE INSTRUCTIONS ON PAGE 2

AMC-356595

- This small miner waiver is filed for the assessment year beginning on September 1, 2016 and ending on September 1, 2017.
- The undersigned and all related parties owned ten or fewer mining claims, mill, or tunnel sites located and maintained on Federal lands in the United States of America on September 1, 2016.
- The undersigned have performed the assessment work required by law for each mining claim listed prior to filing this waiver and understand that by filing this form, the undersigned must file an affidavit of assessment work with the Bureau of Land Management (BLM) by the December 30th following the filing of this waiver.
- The undersigned understand that if the assessment work obligation has not yet come due under 30 U.S.C. 28 (for those claims in their first assessment year only), a notice of intent to hold reciting this condition must be recorded by the December 30th following the filing of this waiver.
- The undersigned understand that mill and tunnel sites may also be listed on this waiver and be waived from payment of the maintenance fee, and that a notice of intent to hold for these sites is required to be filed with the BLM by the December 30th following the filing of this waiver.
- The undersigned understand and acknowledge that pursuant to 43 U.S.C. 1212 and 18 U.S.C. 1001, the filing or recording of a false, fictitious, or fraudulent document with the BLM may result in a fine of up to \$250,000, a prison term not to exceed five years, or both.
- The mining claims, mill or tunnel sites for which this waiver from payment of the maintenance fees is requested are:

CLAIM OR SITE NAME	BLM RECORDATION SERIAL NUMBER
1. Betty B	356595
2.	
3.	
4.	
5.	
6.	
7.	
8.	
9.	
10.	

RECEIVED
BLM AZ STATE OFFICE
2016 AUG 18 P 2:38
PHOENIX, ARIZONA

The owner(s) (claimants) of the above mining claims and sites are:

8 Harriett Nowicki ✓
 (Owner's Name - Please Print)
 2140 Montemar Avenue
 (Owner's Mailing Address)

Harriett Nowicki
 (Owner's Signature)
 Escondido Calif 92027
 (City) (State) (Zip Code)

✓ Tonia Merlo
 (Owner's Name - Please Print)
 3203 53rd Street ✓
 (Owner's Mailing Address)

Tonia Merlo
 (Owner's Signature)
 San Diego Calif 92105
 (City) (State) (Zip Code)

ENTERED SEP 06 2016

PB

(Owner's Name - Please Print)
 (Owner's Mailing Address)
 (Owner's Name - Please Print)
 (Owner's Mailing Address)

(Owner's Signature)
 (City) (State) (Zip Code)
 (Owner's Signature)
 (City) (State) (Zip Code)

(Continued on page 2)

Nw ✓
PB

 (Owner's Name - Please Print) _____ (Owner's Signature) _____
 _____ (City) _____ (State) _____ (Zip Code)

 (Owner's Name - Please Print) _____ (Owner's Signature) _____
 _____ (City) _____ (State) _____ (Zip Code)

 (Owner's Name - Please Print) _____ (Owner's Signature) _____
 _____ (City) _____ (State) _____ (Zip Code)

 (Owner's Name - Please Print) _____ (Owner's Signature) _____
 _____ (City) _____ (State) _____ (Zip Code)

RECEIVED
 BLM AZ STATE OFFICE
 2010 AUG 18 P 2:39
 PHOENIX, ARIZONA

18 U.S.C. 1001 and 43 U.S.C. 1212 make it a crime for any person knowingly and willfully to make to any department or agency of the United States any false, fictitious or fraudulent statements or representations as to any matter within its jurisdiction.

INSTRUCTIONS

1. This certification is made under the provisions of 43 U.S.C. § 1744 and 30 U.S.C. §28-28k and the regulations thereunder (43 CFR Part 3830).
2. The claimant(s) must fill in the dates in paragraph 1 for the beginning and ending of the assessment year for which this waiver is sought.
3. The claimant(s) must fill in the date in paragraph 2 for the beginning of the assessment year for which this waiver is sought.
4. All claim and site names and BLM serial numbers must be listed for the mining claims, mill sites, and tunnel sites for which the waiver is sought.
5. All owners of the mining claims, mill sites, and tunnel sites and their addresses must be given.
6. This waiver form must be signed by all the claimants or their designated agent, in original form. If an agent is designated, a notarized designation of agent, signed by all of the claimants with proper address given, must be submitted with this waiver.
7. This form must be filed no later than September 1st for the upcoming assessment year in the BLM State Office where the mining claims or sites are recorded, or the waiver cannot be granted by the BLM. (Example: To obtain a waiver for the assessment year 2012, which begins on September 1, 2011, you must qualify for and file for a waiver no later than September 1, 2011, in the proper BLM State Office.)
8. For all mining claims which require assessment work, you must record an affidavit of labor on or before the December 30th immediately following the filing of this waiver. For all other mining claims or sites waived, you must record a notice of intent to hold on or before the December 30th immediately following the filing of this waiver.
9. Mill and tunnel sites may also be listed on this waiver and be waived from payment of the maintenance fee. A notice of intent to hold for these sites is required to be filed by the December 30th following the filing of this waiver.


FOR OFFICIAL USE ONLY

J

Mr. Joseph Johaneck
4409 Gila Ave
San Diego, CA 92117

PLACE STICKER AT TOP OF ENVELOPE TO THE RIGHT
OF THE RETURN ADDRESS. FOLD AT DOTTED LINE

CERTIFIED MAIL



7016 0910 0001 4764 2062

FIRST CLASS MAIL

B.L.M.-ARIZONA
ONE No. CENTRAL AVE. #800
PHOENIX, ARIZ. 85004-2203

RECEIVED
BLM AZ STATE OFFICE
2016 AUG 18 P 2:38
PHOENIX, ARIZONA




1000

85004

U.S. POSTAGE
PAID
SAN DIEGO, CA
AUG 15 16
AMOUNT
\$3.77
R2303S104028-13

85004-442700



OCTOBER 14, 2015

192495
327584
332291
341757
356595

BLM-Arizona
Phoenix, Ariz. 85004

Dear Sir:

Please file the enclosed documents for Annual Assessments for mining claims.

Claim Number	Claim Name
192495	Key#1
192496	Key#2
192497	Key X
327586	Coco Baby
332291	Hol-E-Cactus
341757	QA#1
341758	QA#2
356595	Betty B

RECEIVED
BLM STATE OFFICE
2015 OCT 19 P 3:16
PHOENIX, ARIZONA

Enclosed is a money order to cover costs of filing these forms.

JOSEPH JOHANEK

* PS- PLEASE MAIL BACK RECORDED DOCUMENTS TO: S.P.M.A. PO Box 904
LA MESA, CALIF. 91944

ENTERED
OCT 22 2015
BY: *ER*

RECORDING REQUESTED BY:
 (Mail recording to:)

Name Chester Nowicki

Address S.P.M.A.
 PO Box 904
 La Mesa, Cal 91944

FOR RECORDER USE

AFFIDAVIT OF ASSESSMENT WORK Arizona

RECEIPT # 3416859

To whom it may concern, please take notice that:

- Certain labor and improvements required by law were performed or made on, or for the benefit of, the following mining claim or claims (which together comprise a group of contiguous claims) in the County of La Paz Arizona, in the mining assessment year ending September 1, 2015

Name of Mining Claim	Location by S/T/R/Mer. Example: 29/9N/14E/SBM	CAMC No.	County Recordation Data (Write in Instrument or Book and Page No.)		Date	Last Amendment Date
			Original Recordation			
Betty B	21 / 4N / 21W / GSRM	356595	1998-04304			
	/ / /					
	/ / /					
	/ / /					

- (If more space is needed use supplemental sheet)
- Type of labor and improvements (specify what was done and give the total value for that labor and improvements - at least \$100 for each claim). If a geological, geochemical, or geophysical survey was performed, as per 30 U.S.C. 28-1, reference title of report of survey in question, give cost and date of the survey and report, and indicate it was filed with the County Recorder.

Description	Value
Removed overburden from a section of old Desert wash near a hill outcrop of Quartz veins Total hours- 10 hours	\$100.00

RECEIVED
 CLERK'S OFFICE
 2015 OCT 19 P 3:16
 PHOENIX, ARIZONA

2B. Date(s) the assessment work was performed November 14, 15, 2014
(month) (day(s)) (year)

3. Name(s) and address(s) of Person(s) who performed the labor and improvements:

<u>Name(s) (print)</u>	<u>Current Mailing or Residence Address (print)</u>
<u>Carl Siefken</u>	<u>1249 No. Skyview Dr. E. Peoria, IL 61611</u>

4. Name(s) and address(s) of Person(s) who hold and claim subject mining claim(s) for the valuable mineral(s) contained therein:

<u>Name(s) (print)</u>	<u>Current Mailing or Residence Address (print)</u>
<u>Chester Nowicki</u>	<u>425 Le Clair Ln. Escondido, Cal 92026</u>
<u>Tonia Merlo</u>	<u>3203 53rd Street San Diego, Cal 92105</u>

RECEIVED
 BLM ARIZONA STATE OFFICE
 2015 OCT 19 P. 3: 16
 PHOENIX, ARIZONA

Betty B

5. The undersigned testify that on the date of January 28, 2015, all monuments required by law were erected upon the subject claim(s), and all notices required by law were posted on the subject claim(s) or copies thereof were in place, and at said date each corner monument bore or contained marking sufficient to appropriately designate the corner of the claim to which it pertains and the name of the claim(s).

I (we) hereby certify under penalty of perjury under the laws of the State of California that the foregoing statements are true and correct:

Betty B
(Signature of person(s) responsible for above statements)

Date September 12, 2015

FAILURE TO FILE ANNUALLY EVIDENCE OF ASSESSMENT WORK OR NOTICE OF INTENT TO HOLD A MINING CLAIM WITH BOTH THE APPROPRIATE COUNTY RECORDER AND THE BUREAU OF LAND MANAGEMENT WITHIN PRESCRIBED TIME PERIODS WILL CONSTITUTE AN ABANDONMENT OF THE MINING CLAIM(S).

FILE THIS ORIGINAL NOTICE WITH APPROPRIATE COUNTY RECORDER (by September 30) AND FILE A DUPLICATE NOTICE (by December 30) WITH THE BUREAU OF LAND MANAGEMENT, CALIFORNIA STATE OFFICE, 2800 COTTAGE WAY RM W1623, SACRAMENTO, CA 95825-0451.

Any person who willfully makes a false statement with respect to any mining claim on the affidavit of labor or improvements or on the supplementary affidavit is guilty of a misdemeanor, and upon conviction shall be punished by a fine of not more than two hundred dollars (\$200) or by imprisonment in the county jail for not more than six months, or by both the fine and imprisonment. (Public Resources Code of California, Div. 3.5, Chap. 1, Sec. 3913c,d).

This form is for the purpose of complying with the laws of the United States and the State of California pertaining to assessment work (30 USC 28, 43 CFR 3833.2). Subject to Paperwork Reduction Act and Privacy Act statements available at the BLM California State Office, Sacramento.

RECORDING REQUESTED BY:
 (Mail recording to:)

Name Merle Williams

Address S.P.M.A.
 PO Box 904
 La Mesa, Cal 91944

FOR RECORDER USE

AFFIDAVIT OF ASSESSMENT WORK Arizona

RECEIPT # 3416859

To whom it may concern, please take notice that:

- Certain labor and improvements required by law were performed or made on, or for the benefit of, the following mining claim or claims (which together comprise a group of contiguous claims) in the County of La Paz Arizona, in the mining assessment year ending September 1, 2015

Name of Mining Claim	Location by S/T/R/Mer. Example: 29/9N/14E/SBM	CAMC No.	County Recordation Data (Write in Instrument or Book and Page No.)		Date	Last Amendment Date
			Original Recordation			
Hol-E-Cactus	29/4N/21W/GSRM	332291	1997-06047			
	/ / /					
	/ / /					
	/ / /					

2A. Type of labor and improvements (specify what was done and give the total value for that labor and improvements - at least \$100 for each claim). If a geological, geochemical, or geophysical survey was performed, as per 30 U.S.C. 28-1, reference title of report of survey in question, give cost and date of the survey and report, and indicate it was filed with the County Recorder.

Description	Value
Removed overburden and Winter Storm debris to expose a Gold placer area in a wash	\$120.00
Total hours- 12 hours	

RECEIVED
 2015 OCT 19 P 3: 6
 PHOENIX, ARIZONA

2B. Date(s) the assessment work was performed Janua 28, 29, 2015
(month) (day(s)) (year)

3. Name(s) and address(s) of Person(s) who performed the labor and improvements:

<u>Name(s) (print)</u>	<u>Current Mailing or Residence Address (print)</u>
<u>Richard and Eric Mueller</u>	<u>3803 Via Palo Verde Lago Alpine, Calif. 91901</u>

4. Name(s) and address(s) of Person(s) who hold and claim subject mining claim(s) for the valuable mineral(s) contained therein:

<u>Name(s) (print)</u>	<u>Current Mailing or Residence Address (print)</u>
<u>Merle Williams</u>	<u>12800 Amber Hill Ln Poway, Cal 92064</u>
<u>Ruth Ashcraft</u>	<u>30737 Stone Creek Crt Menifee, Cal 92584</u>
<u>Herb Margerum</u>	<u>9512 Alto Dr La Mesa, Cal 91941</u>
<u>Brian Winter</u>	<u>13610 Cunning Lane Lakeside, Calif 92040</u>
<u>Jerry Butler</u>	<u>PO Box 91 Stark City, MO 64866</u>
<u>Edward Farley Jr</u>	<u>6334 Caminito Partido San Diego, Ca 92116</u>

RECEIVED
BLM STATE OFFICE
OCT 19 P 3:16
DENIX, ARIZONA

H-Cactus

5. The undersigned testify that on the date of January 28, 2015, all monuments required by law were erected upon the subject claim(s), and all notices required by law were posted on the subject claim(s) or copies thereof were in place, and at said date each corner monument bore or contained marking sufficient to appropriately designate the corner of the claim to which it pertains and the name of the claim(s).

I (we) hereby certify under penalty of perjury under the laws of the State of California that the foregoing statements are true and correct:

Merle Williams Merle Williams, Date Sept. 12, 2015
(Signature of person(s) responsible for above statements)

FAILURE TO FILE ANNUALLY EVIDENCE OF ASSESSMENT WORK OR NOTICE OF INTENT TO HOLD A MINING CLAIM WITH BOTH THE APPROPRIATE COUNTY RECORDER AND THE BUREAU OF LAND MANAGEMENT WITHIN PRESCRIBED TIME PERIODS WILL CONSTITUTE AN ABANDONMENT OF THE MINING CLAIM(S).

FILE THIS ORIGINAL NOTICE WITH APPROPRIATE COUNTY RECORDER (by September 30) AND FILE A DUPLICATE NOTICE (by December 30) WITH THE BUREAU OF LAND MANAGEMENT, CALIFORNIA STATE OFFICE, 2800 COTTAGE WAY RM W1623, SACRAMENTO, CA 95825-0451.

Any person who willfully makes a false statement with respect to any mining claim on the affidavit of labor or improvements or on the supplementary affidavit is guilty of a misdemeanor, and upon conviction shall be punished by a fine of not more than two hundred dollars (\$200) or by imprisonment in the county jail for not more than six months, or by both the fine and imprisonment. (Public Resources Code of California, Div. 3.5, Chap. 1, Sec. 3913c,d).

This form is for the purpose of complying with the laws of the United States and the State of California pertaining to assessment work (30 USC 28, 43 CFR 3833.2). Subject to Paperwork Reduction Act and Privacy Act statements available at the BLM California State Office, Sacramento.

RECORDING REQUESTED BY:
 (Mail recording to:)

Name Kent Matthews

Address S.P.M.A.
 PO Box 904
 La Mesa, Cal 91944

FOR RECORDER USE

AFFIDAVIT OF ASSESSMENT WORK Arizona

RECEIPT # 3410859

To whom it may concern, please take notice that:

- Certain labor and improvements required by law were performed or made on, or for the benefit of, the following mining claim or claims (which together comprise a group of contiguous claims) in the County of La Paz, Arizona, in the mining assessment year ending September 1, 2015

Name of Mining Claim Key #	Location by S/T/R/Mer. Example: 29/9N/14E/SBM	CAMC No.	County Recordation Data (Write in Instrument or Book and Page No.)	
			Original Recordation	Last Amendment Date
Key #1	26/4N/20W/GSRM	192495	1983-000648	
Key #2	26/4N/20W/GSRM	192496	1983-000649	
	/ / /			
	/ / /			

2A. Type of labor and improvements (specify what was done and give the total value for that labor and improvements - at least \$100 for each claim). If a geological, geochemical, or geophysical survey was performed, as per 30 U.S.C. 28-1, reference title of report of survey in question, give cost and date of the survey and report, and indicate it was filed with the County Recorder.

Description	Value
Removed overburden and debris to expose a Gold placer area in a desert wash Total hours -11 hours Key#1 Claim (Work done by Mick Tinker)	\$110.00
Key #2 Claim- Removed overburden and debris from a desert wash to expose Gold placer area Total hours- 10 hours (Work by Eric and Richard Mueller)	\$100.00

RECEIVED
 COUNTY RECORDER'S OFFICE
 2015 OCT 19 P 3:16
 PHOENIX, ARIZONA

2B. Date(s) the assessment work was performed January 29, 2015 (Key#2)
(month) | day(s) | (year)

3. Name(s) and address(s) of Person(s) who performed the labor and improvements:

<u>Name(s) (print)</u>	<u>Current Mailing or Residence Address (print)</u>
<u>Erick and Richard Mueller</u>	<u>3803 Via Palo Verde Lago Alpine, Calif. 91901</u>
<u>Mick Tinker</u>	<u>3375 Corte Panorama Carlsbad, Calif. 92009</u>

4. Name(s) and address(s) of Person(s) who hold and claim subject mining claim(s) for the valuable mineral(s) contained therein:

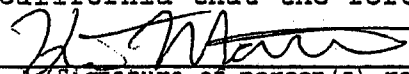
<u>Name(s) (print)</u>	<u>Current Mailing or Residence Address (print)</u>
<u>Kent and Michael Matthews</u>	<u>8706 Rumson Dr Santee, Cal 91971</u>
<u>Jeff Krogstad</u>	<u>3030 Merrill Dr #27 Torrance, Cal 90503</u>

RECEIVED
 BLM CALIFORNIA STATE OFFICE
 2015 OCT 19 P 3:16
 PHOENIX, ARIZONA

Key

5. The undersigned testify that on the date of January 30, 2015, all monuments required by law were erected upon the subject claim(s), and all notices required by law were posted on the subject claim(s) or copies thereof were in place, and at said date each corner monument bore or contained marking sufficient to appropriately designate the corner of the claim to which it pertains and the name of the claim(s).

I (we) hereby certify under penalty of perjury under the laws of the State of California that the foregoing statements are true and correct:

 Kent Matthews, Date September 10, 2015
 (Signature of person(s) responsible for above statements)

FAILURE TO FILE ANNUALLY EVIDENCE OF ASSESSMENT WORK OR NOTICE OF INTENT TO HOLD A MINING CLAIM WITH BOTH THE APPROPRIATE COUNTY RECORDER AND THE BUREAU OF LAND MANAGEMENT WITHIN PRESCRIBED TIME PERIODS WILL CONSTITUTE AN ABANDONMENT OF THE MINING CLAIM(S).

FILE THIS ORIGINAL NOTICE WITH APPROPRIATE COUNTY RECORDER (by September 30) AND FILE A DUPLICATE NOTICE (by December 30) WITH THE BUREAU OF LAND MANAGEMENT, CALIFORNIA STATE OFFICE, 2800 COTTAGE WAY RM W1623, SACRAMENTO, CA 95825-0451.

Any person who willfully makes a false statement with respect to any mining claim on the affidavit of labor or improvements or on the supplementary affidavit is guilty of a misdemeanor, and upon conviction shall be punished by a fine of not more than two hundred dollars (\$200) or by imprisonment in the county jail for not more than six months, or by both the fine and imprisonment. (Public Resources Code of California, Div. 3.5, Chap. 1, Sec. 3913c,d).

This form is for the purpose of complying with the laws of the United States and the State of California pertaining to assessment work (30 USC 28, 43 CFR 3833.2). Subject to Paperwork Reduction Act and Privacy Act statements available at the BLM California State Office, Sacramento.

RECORDING REQUESTED BY:
 (Mail recording to:)

Name Kent Matthews

Address S.P.M.A.
 PO Box 904
 La Mesa, Cal 91944

FOR RECORDER USE

AFFIDAVIT OF ASSESSMENT WORK ARIZONA

RECEIPT # 3416859

To whom it may concern, please take notice that:

- Certain labor and improvements required by law were performed or made on, or for the benefit of, the following mining claim or claims (which together comprise a group of contiguous claims) in the County of La Paz, Arizona, in the mining assessment year ending September 1, 2015

Name of Mining Claim	Location by S/T/R/Mer. Example: 29/9N/14E/SBM	CAMC No.	County Recordation Data (Write in Instrument or Book and Page No.)	
			Original Recordation	Last Amendment Date
QA #1	26/4N/20W/GSRM	341757	1996-005510	
QA #2	26/4N/20W/GSRM	341758	1996-005511	
	/ / /			
	/ / /			

- (If more space is needed use supplemental sheet)
 Type of labor and improvements (specify what was done and give the total value for that labor and improvements - at least \$100 for each claim). If a geological, geochemical, or geophysical survey was performed, as per 30 U.S.C. 28-1, reference title of report of survey in question, give cost and date of the survey and report, and indicate it was filed with the County Recorder.

Description	Value
QA #1- Removed overburden from a desert wash drainage to expose a Gold placer deposit Total hours- 10 hours (Work done by Gerard Gubbels)	\$100.00
QA #2- Removed winter storm debris and overburden in wash to expose a Gold placer deposit. Total Hours- 11 hours (Work done by Chip Manion)	\$110.00

RECEIVED
 COUNTY RECORDER'S OFFICE
 2015 OCT 19 PM 3:17
 DOENIX, ARIZONA

2B. Date(s) the assessment work was performed December 1, 2014 (QA#1)
(month) (day(s)) (year)

3. Name(s) and address(s) of Person(s) who performed the labor and improvements:

<u>Name(s) (print)</u>	<u>Current Mailing or Residence Address (print)</u>
<u>Gerard Gubbels</u>	<u>7201 E. 32nd Street #1047 Yuma, Ariz. 85365</u>
<u>Chip Manion</u>	<u>3751 W. 24th Street #229 Yuma, Ariz. 85364</u>

4. Name(s) and address(s) of Person(s) who hold and claim subject mining claim(s) for the valuable mineral(s) contained therein:

<u>Name(s) (print)</u>	<u>Current Mailing or Residence Address (print)</u>
<u>Kent and Michael Matthews</u>	<u>8706 Rumson Dr Santee, Cal 91971</u>
<u>Jeff Krogstad</u>	<u>3030 Merrill Dr #27 Torrance, Cal 90503</u>

BLM RECEIVED
 2015 OCT 19 P 3:17
 PHOENIX, ARIZONA

QA

5. The undersigned testify that on the date of January 14, 2015, all monuments required by law were erected upon the subject claim(s), and all notices required by law were posted on the subject claim(s) or copies thereof were in place, and at said date each corner monument bore or contained marking sufficient to appropriately designate the corner of the claim to which it pertains and the name of the claim(s).

I (we) hereby certify under penalty of perjury under the laws of the State of California that the foregoing statements are true and correct:

[Signature] Kent Matthews, Date September 10, 2015
(Signature of person(s) responsible for above statements)

FAILURE TO FILE ANNUALLY EVIDENCE OF ASSESSMENT WORK OR NOTICE OF INTENT TO HOLD A MINING CLAIM WITH BOTH THE APPROPRIATE COUNTY RECORDER AND THE BUREAU OF LAND MANAGEMENT WITHIN PRESCRIBED TIME PERIODS WILL CONSTITUTE AN ABANDONMENT OF THE MINING CLAIM(S).

FILE THIS ORIGINAL NOTICE WITH APPROPRIATE COUNTY RECORDER (by September 30) AND FILE A DUPLICATE NOTICE (by December 30) WITH THE BUREAU OF LAND MANAGEMENT, CALIFORNIA STATE OFFICE, 2800 COTTAGE WAY RM W1623, SACRAMENTO, CA 95825-0451.

Any person who willfully makes a false statement with respect to any mining claim on the affidavit of labor or improvements or on the supplementary affidavit is guilty of a misdemeanor, and upon conviction shall be punished by a fine of not more than two hundred dollars (\$200) or by imprisonment in the county jail for not more than six months, or by both the fine and imprisonment. (Public Resources Code of California, Div. 3.5, Chap. 1, Sec. 3913c, d).

This form is for the purpose of complying with the laws of the United States and the State of California pertaining to assessment work (30 USC 28, 43 CFR 3833.2). Subject to Paperwork Reduction Act and Privacy Act statements available at the BLM California State Office, Sacramento.

RECORDING REQUESTED BY:
(Mail recording to:)

Name Kent Matthews

Address S.P.M.A.
PO Box 904
La Mesa, Cal 91944

FOR RECORDER USE

RECEIVED
FILM & DIGITAL SERVICE
2015 OCT 19 P 3:17
PHOENIX, ARIZONA

AFFIDAVIT OF ASSESSMENT WORK Arizona

To whom it may concern, please take notice that:

1. Certain labor and improvements required by law were performed or made on, or for the benefit of, the following mining claim or claims (which together comprise a group of contiguous claims) in the County of La Paz Arizona, in the mining assessment year ending September 1, 2015

County Recordation Data

(Write in Instrument or Book and Page No.)

Name of Mining Claim	Location by S/T/R/Mer. Example: 29/9N/14E/SBM	CAMC No.	Original Recordation	Last Amendment Date
Key X	26/ 4N/ 20W/ GSRM	192497	1989-000650	
Coco Baby	26/ 4N/ 20W/ GSRM	327586	1993-03948	
	/ / /			
	/ / /			

(If more space is needed use supplemental sheet)

- 2A. Type of labor and improvements (specify what was done and give the total value for that labor and improvements - at least \$100 for each claim). If a geological, geochemical, or geophysical survey was performed, as per 30 U.S.C. 28-1, reference title of report of survey in question, give cost and date of the survey and report, and indicate it was filed with the County Recorder.

Description	Value
Key X- Removed brush and overburden to expose a Gold placer deposit Total hours- 10 hours Work done in Desert wash (Work done by Bob Corbin)	\$100.00
Removed overburden in a desert wash to expose a Gold placer deposit Total hours- 10 hours Coco Baby (work done by Doug Hutchenson)	\$100.00

RECEIPT # 3410859

2B. Date(s) the assessment work was performed February 9, 2015 (KeyX)
(month) (day(s)) (year)

3. Name(s) and address(s) of Person(s) who performed the labor and improvements:

<u>Name(s) (print)</u>	<u>Current Mailing or Residence Address (print)</u>
Bob Corbin	6946 Kelly Road South Prince George, B.C. V2K2G9
Douglas Hutchenson	1813 So. Walnut Avenue Yuma, Ariz. 85364

4. Name(s) and address(s) of Person(s) who hold and claim subject mining claim(s) for the valuable mineral(s) contained therein:

<u>Name(s) (print)</u>	<u>Current Mailing or Residence Address (print)</u>
Kent and Michael Matthews	8706 Rumson Dr Santee, Cal 91971
Jeff Krogstad	3030 Merrill Dr #27 Torrance, Cal 90503

RECEIVED
BLM CALIFORNIA STATE OFFICE
2015 OCT 19 P 3:17
PHOENIX, ARIZONA

Coco Baby

5. The undersigned testify that on the date of February 19, 2015, all monuments required by law were erected upon the subject claim(s), and all notices required by law were posted on the subject claim(s) or copies thereof were in place, and at said date each corner monument bore or contained marking sufficient to appropriately designate the corner of the claim to which it pertains and the name of the claim(s).

I (we) hereby certify under penalty of perjury under the laws of the State of California that the foregoing statements are true and correct:

[Signature] Kent Matthews, Date September 10, 2015
(Signature of person(s) responsible for above statements)

FAILURE TO FILE ANNUALLY EVIDENCE OF ASSESSMENT WORK OR NOTICE OF INTENT TO HOLD A MINING CLAIM WITH BOTH THE APPROPRIATE COUNTY RECORDER AND THE BUREAU OF LAND MANAGEMENT WITHIN PRESCRIBED TIME PERIODS WILL CONSTITUTE AN ABANDONMENT OF THE MINING CLAIM(S).

FILE THIS ORIGINAL NOTICE WITH APPROPRIATE COUNTY RECORDER (by September 30) AND FILE A DUPLICATE NOTICE (by December 30) WITH THE BUREAU OF LAND MANAGEMENT, CALIFORNIA STATE OFFICE, 2800 COTTAGE WAY RM W1623, SACRAMENTO, CA 95825-0451.

Any person who willfully makes a false statement with respect to any mining claim on the affidavit of labor or improvements or on the supplementary affidavit is guilty of a misdemeanor, and upon conviction shall be punished by a fine of not more than two hundred dollars (\$200) or by imprisonment in the county jail for not more than six months, or by both the fine and imprisonment. (Public Resources Code of California, Div. 3.5, Chap. 1, Sec. 3913c,d).

This form is for the purpose of complying with the laws of the United States and the State of California pertaining to assessment work (50 USC 28, 43 CFR 3833.2). Subject to Paperwork Reduction Act and Privacy Act statements available at the BLM California State Office, Sacramento.

United States Department of the Interior
Bureau of Land Management
 LANDS/RECREATION & PLANNING
 ONE N CENTRAL AVE
 PHOENIX, AZ 85004 -2203
 Phone: 602-417-9200

Receipt

No: 3416859

Transaction #: 3515690	
Date of Transaction: 10/21/2015	
CUSTOMER:	
	SPMA PO BOX 904 LA MESA, CA 91944-0904 US

LINE #	QTY	DESCRIPTION	REMARKS	UNIT PRICE	TOTAL
1	1.00	LOCATABLE MINERALS / MINING CLAIMS- NOT NEW-UNADJUD, ONE AUTH NO. ONLY / MINING CLAIM MONEY RECEIVED CASES: AMC356595/\$80.00	POL - 8 2015	- n/a -	80.00
TOTAL:					\$80.00

PAYMENT INFORMATION			
1	AMOUNT:	80.00	POSTMARKED: N/A
	TYPE:	CHECK	RECEIVED: 10/19/2015
	CHECK NO:	17271818382	
	NAME:	JOHANEK, JOSEPH 4409 GILA AVE SAN DIEGO CA 92117 US	


REMARKS

This receipt was generated by the automated BLM Collections and Billing System and is a paper representation of a portion of the official electronic record contained therein.

ENTERED
 OCT 22 2015
 BY: lp

5 pma
Po Box 90x
Lamasa, Cal. 11794

RECEIVED
BLM AZ STATE OFFICE
2015 OCT 19 P 3:09
PHOENIX, ARIZONA



B.L.M.-ARIZONA
ONE No. CENTRAL AVE. #800
PHOENIX, ARIZ. 85004-2203

1121
RAM

356595

MAINTENANCE FEE WAIVER CERTIFICATION

FORM APPROVED
OMB NO. 1004-0114
Expires: October 31, 2016

SEE INSTRUCTIONS ON PAGE 2

- This small miner waiver is filed for the assessment year beginning on September 1, 2015 and ending on September 1, 2016.
- The undersigned and all related parties owned ten or fewer mining claims, mill, or tunnel sites located and maintained on Federal lands in the United States of America on September 1, 2015.
- The undersigned have performed the assessment work required by law for each mining claim listed prior to filing this waiver and understand that by filing this form, the undersigned must file an affidavit of assessment work with the Bureau of Land Management (BLM) by the December 30th following the filing of this waiver.
- The undersigned understand that if the assessment work obligation has not yet come due under 30 U.S.C. 28 (for those claims in their first assessment year only), a notice of intent to hold reciting this condition must be recorded by the December 30th following the filing of this waiver.
- The undersigned understand that mill and tunnel sites may also be listed on this waiver and be waived from payment of the maintenance fee, and that a notice of intent to hold for these sites is required to be filed with the BLM by the December 30th following the filing of this waiver.
- The undersigned understand and acknowledge that pursuant to 43 U.S.C. 1212 and 18 U.S.C. 1001, the filing or recording of a false, fictitious, or fraudulent document with the BLM may result in a fine of up to \$250,000, a prison term not to exceed five years, or both.
- The mining claims, mill or tunnel sites for which this waiver from payment of the maintenance fees is requested are:

CLAIM OR SITE NAME	BLM RECORDATION SERIAL NUMBER
1. Betty B ✓	356595
2.	
3.	
4.	
5.	
6.	
7.	
8.	
9.	
10.	

RECEIVED
BLM AZ STATE OFFICE
2015 JUL 24 P 2:56
PHOENIX, ARIZONA

The owner(s) (claimants) of the above mining claims and sites are:

Chester Nowicki

(Owner's Name - Please Print)

425 La Claire Lane

(Owner's Mailing Address)

Chester Nowicki
(Owner's Signature)

Escondido

(City)

Calif

(State)

92026

(Zip Code)

Tonia Merlo

(Owner's Name - Please Print)

3203 53rd Street

(Owner's Mailing Address)

Tonia Merlo
(Owner's Signature)

San Diego

(City)

Calif

(State)

92105

(Zip Code)

(Owner's Name - Please Print)

(Owner's Signature)

(Owner's Mailing Address)

(City)

(State)

(Zip Code)

(Owner's Name - Please Print)

(Owner's Signature)

(Owner's Mailing Address)

(City)

(State)

(Zip Code)

(Continued on page 2)

ENTERED
JUL 2 2015
BY: *DE*

NW - R29/3

(Owner's Name - Please Print)

(Owner's Signature)

(Owner's Mailing Address)

(City)

(State)

(Zip Code)

(Owner's Name - Please Print)

(Owner's Signature)

(Owner's Mailing Address)

(City)

(State)

(Zip Code)

(Owner's Name - Please Print)

(Owner's Signature)

(Owner's Mailing Address)

(City)

(State)

(Zip Code)

(Owner's Name - Please Print)

(Owner's Signature)

(Owner's Mailing Address)

(City)

(State)

(Zip Code)

18 U.S.C. 1001 and 43 U.S.C. 1212 make it a crime for any person knowingly and willfully to make to any department or agency of the United States any false, fictitious or fraudulent statements or representations as to any matter within its jurisdiction.

RECEIVED
BLM AZ STATE OFFICE
2015 JUL 24 P 3 56
PHOENIX, ARIZONA

INSTRUCTIONS

1. This certification is made under the provisions of 43 U.S.C. § 1744 and 30 U.S.C. § 28-28k and the regulations thereunder (43 CFR Part 3830).
2. The claimant(s) must fill in the dates in paragraph 1 for the beginning and ending of the assessment year for which this waiver is sought.
3. The claimant(s) must fill in the date in paragraph 2 for the beginning of the assessment year for which this waiver is sought.
4. All claim and site names and BLM serial numbers must be listed for the mining claims, mill sites, and tunnel sites for which the waiver is sought.
5. All owners of the mining claims, mill sites, and tunnel sites and their addresses must be given.
6. This waiver form must be signed by all the claimants or their designated agent, in original form. If an agent is designated, a notarized designation of agent, signed by all of the claimants with proper address given, must be submitted with this waiver.
7. This form must be filed no later than September 1st for the upcoming assessment year in the BLM State Office where the mining claims or sites are recorded, or the waiver cannot be granted by the BLM. (Example: To obtain a waiver for the assessment year 2012, which begins on September 1, 2011, you must qualify for and file for a waiver no later than September 1, 2011, in the proper BLM State Office.)
8. For all mining claims which require assessment work, you must record an affidavit of labor on or before the December 30th immediately following the filing of this waiver. For all other mining claims or sites waived, you must record a notice of intent to hold on or before the December 30th immediately following the filing of this waiver.
9. Mill and tunnel sites may also be listed on this waiver and be waived from payment of the maintenance fee. A notice of intent to hold for these sites is required to be filed by the December 30th following the filing of this waiver.

FOR OFFICIAL USE ONLY

07/20/2015

DEAR SIRs:

PLEASE SEND BACK THE COPIED DOCUMENTS TO:

S.P.M.A.
PO Box 904
LA MESA, CALIF. 91944


MIKE MATTHEWS

RECEIVED
BLM AZ STATE OFFICE
2015 JUL 24 P 2:56
PHOENIX, ARIZONA


COPIES
SENT TO
THIS ADDRESS
(RAM) 7/27/15

J
Mr Joseph JohaneK
4409 Gila Ave
San Diego, CA 92117

CERTIFIED MAIL



7014 1200 0000 0659 8164



1000

85004

U.S. POSTAGE
PAID
SAN DIEGO, CA
92107
JUL 21, 15
AMOUNT


\$3.94

00100213-20

RECEIVED
BLM AZ STATE OFFICE
2015 JUL 24 P 2:48
PHOENIX, ARIZONA

B.L.M.-ARIZONA
1 No. CENTRAL AVE. #800
PHOENIX, ARIZ. 85004

85004442700



M.A., Inc.
PO Box 904
LA MESA, CALIF. 91944

192495
327584
332291
341757
356595

Nov. 03, 2014

BLM-Arizona
Phoenix, Ariz. 85004

Dear Sir:

Please file the enclosed documents for 2014 Annual Assessments for mining claims.

RECEIVED
BLM - PHOENIX OFFICE
2014 NOV 21 P 2:57
PHOENIX, ARIZONA

Claim Number	Claim Name
192495	Key#1
192496	Key#2
192497	Key X
327586	Coco Baby
332291	Ho1-E-Cactus
341757	QA#1
341758	QA#2
356595	Betty B

RECEIVED
BLM - PHOENIX OFFICE
2014 NOV 11 PM 3:26
FILED NOV 11 PM 3:26
AGGRIED. HHS/DME.

Enclosed is a money order to cover costs of filing these forms.

\$80 refund authorized for overpayment of 2014 POL processing fees for the above listed claims. R2 2-11-15

RECEIPT # _____

RECEIPT # 3174204



United States Department of the Interior



BUREAU OF LAND MANAGEMENT
Arizona State Office
One North Central Avenue, Suite 800
Phoenix, Arizona 85004-4427
www.blm.gov/az/

NOTICE OF RETURN OF REMITTANCE

DATE: 11/12/2014
No:

SPMA INC
PO BOX 904
LA MESA, CA. 91944 US

Check Number	Amount	Reference No.
17-089108749	160.00	

Your Remittance(s) listed above is/are returned because of the following reason:

THIS REMITTANCE HAS NOT BEEN SIGNED BY THE MAKER. PLEASE SIGN AND RETURN PROMPTLY TO THIS OFFICE.

Remarks:

BLM ACCOUNTS RECEIVABLE CONTACT: ANNABELL HOUSTON, 602-417-9562

RECEIVED
2014 NOV 21 P 2:57
PHOENIX, ARIZONA

RECORDING REQUESTED BY:
(Mail recording to:)

Name Kent Matthews

Address S.P.M.A.
PO Box 904
La Mesa, Cal 91944

FOR RECORDER USE

AFFIDAVIT OF ASSESSMENT WORK Arizona

To whom it may concern, please take notice that:

- Certain labor and improvements required by law were performed or made on, or for the benefit of, the following mining claim or claims (which together comprise a group of contiguous claims) in the County of La Paz in the mining assessment year ending September 1, 2014

County Recordation Data

(Write in Instrument or Book and Page No.)

Name of Mining Claim	Location by S/T/R/Mer. Example: 29/9N/14E/SBM	CAMC No.	Original Recordation	Last Date	Amendment Date
Key #1	26/4N/20W/	192495	1983-000648		
Key #2	26/4N/20W/	192496	1983-000649		
	/ / /				
	/ / /				

(If more space is needed use supplemental sheet)

- Type of labor and improvements (specify what was done and give the total value for that labor and improvements - at least \$100 for each claim). If a geological, geochemical, or geophysical survey was performed, as per 30 U.S.C. 28-1, reference title of report of survey in question, give cost and date of the survey and report, and indicate it was filed with the County Recorder.

Description	Value
Key#1 Removed debris and some rocks to expose a gold producing placer deposit 10 hours	\$100.00
Key #2 Removed overburden in the derest wash to expose a known gold placer area 11 hours	\$110.00

RECEIVED
CLERK OF SUPERIOR COURT
LA PAZ COUNTY, ARIZONA
SEP 22 2014

2B. Date(s) the assessment work was performed Janu 18,19 2014
(month) (day(s)) (year)

3. Name(s) and address(s) of Person(s) who performed the labor and improvements:

<u>Name(s) (print)</u>	<u>Current Mailing or Residence Address (print)</u>
Calvin and Colleen Jackson	544 b F Street Chula Vista, Calif 91910

4. Name(s) and address(s) of Person(s) who hold and claim subject mining claim(s) for the valuable mineral(s) contained therein:

<u>Name(s) (print)</u>	<u>Current Mailing or Residence Address (print)</u>
Kent and Michael Matthews	8706 Rumson Dr Santee, Cal 91971
Tom Boruszewski	5825 Laramie Way San Diego, Cal 92120
Jeff Krogstad	3030 Merrill Dr #27 Torrance, Cal 90503

FILED WITH ORIGINAL
ACCEPTED FOR RECORDATION
COUNTY CLERK
SACRAMENTO, CALIFORNIA

Key

5. The undersigned testify that on the date of Jan. 19, 2014, all monuments required by law were erected upon the subject claim(s), and all notices required by law were posted on the subject claim(s) or copies thereof were in place, and at said date each corner monument bore or contained marking sufficient to appropriately designate the corner of the claim to which it pertains and the name of the claim(s).

I (we) hereby certify under penalty of perjury under the laws of the State of California that the foregoing statements are true and correct:

[Signature] Kent Matthews, Date 9-16-14
(Signature of person(s) responsible for above statements)

FAILURE TO FILE ANNUALLY EVIDENCE OF ASSESSMENT WORK OR NOTICE OF INTENT TO HOLD A MINING CLAIM WITH BOTH THE APPROPRIATE COUNTY RECORDER AND THE BUREAU OF LAND MANAGEMENT WITHIN PRESCRIBED TIME PERIODS WILL CONSTITUTE AN ABANDONMENT OF THE MINING CLAIM(S).

FILE THIS ORIGINAL NOTICE WITH APPROPRIATE COUNTY RECORDER (by September 30) AND FILE A DUPLICATE NOTICE (by December 30) WITH THE BUREAU OF LAND MANAGEMENT, CALIFORNIA STATE OFFICE, 2800 COTTAGE WAY RM W1623, SACRAMENTO, CA 95825-0451.

Any person who willfully makes a false statement with respect to any mining claim on the affidavit of labor or improvements or on the supplementary affidavit is guilty of a misdemeanor, and upon conviction shall be punished by a fine of not more than two hundred dollars (\$200) or by imprisonment in the county jail for not more than six months, or by both the fine and imprisonment. (Public Resources Code of California, Div. 3.5, Chap. 1, Sec. 3913c, d).

This form is for the purpose of complying with the laws of the United States and the State of California pertaining to assessment work (30 USC 28, 43 CFR 3833.2). Subject to Paperwork Reduction Act and Privacy Act statements available at the BLM California State Office, Sacramento.

RECORDING REQUESTED BY:
 (Mail recording to:)

Name Kent Matthews

Address S.P.M.A.
 -PO Box 904
 La Mesa, Cal 91944

FOR RECORDER USE

RECEIVED
 COUNTY RECORDER
 SHELLEY D BAKER
 NOV 21 2014
 AGENT ARIZONA

AFFIDAVIT OF ASSESSMENT WORK Arizona

To whom it may concern, please take notice that:

1. Certain labor and improvements required by law were performed or made on, or for the benefit of, the following mining claim or claims (which together comprise a group of contiguous claims) in the County of La Paz, in the mining assessment year ending September 1, 2014

Name of Mining Claim	Location by S/T/R/Mer. Example: 29/9N/14E/SBM	County Recordation Data (Write in Instrument or Book and Page No.)			
		CAMC No.	Original Recordation	Last Date	Amendment Date
Key X	26/ 4N/ 20W	192497	1989-000650		
Coco Baby	26/ 4N/ 20W	327586	1993-03948		
	/ / /				
	/ / /				

2A. Type of labor and improvements (specify what was done and give the total value for that labor and improvements - at least \$100 for each claim). If a geological, geochemical, or geophysical survey was performed, as per U.S.C. 28-1, reference title of report of survey in question, give cost and date of the survey and report, and indicate it was filed with the County Recorder.

Description	Value
Key X Removed overburden to expose a derest wash placer area with gold 11 hours	\$110.00
Removed overburden to expose a gold producing placer area 10 hours Coco Baby	\$100.00

2B. Date(s) the assessment work was performed January 27,28 2014
(month) (day(s)) (year)

3. Name(s) and address(s) of Person(s) who performed the labor and improvements:

<u>Name(s) (print)</u>	<u>Current Mailing or Residence Address (print)</u>
Richard Mueller	3803 Via Palo Verde Lago Alpine, Calif. 90901
Eric Mueller	3803 Via Palo Verde Lago Alpine, Calif. 90901

4. Name(s) and address(s) of Person(s) who hold and claim subject mining claim(s) for the valuable mineral(s) contained therein:

<u>Name(s) (print)</u>	<u>Current Mailing or Residence Address (print)</u>
Kent and Michael Matthews	8706 Rumson Dr Santee, Cal 91971
Tom Boruszewski	5825 Laramie Way San Diego, Cal 92120
Jeff Krogstad	3030 Merrill Dr #27 Torrance, Cal 90503

RECEIVED
FEDERAL BUREAU OF INVESTIGATION
ARIZONA

Coco Baby

5. The undersigned testify that on the date of January 30, 2014, all monuments required by law were erected upon the subject claim(s), and all notices required by law were posted on the subject claim(s) or copies thereof were in place, and at said date each corner monument bore or contained marking sufficient to appropriately designate the corner of the claim to which it pertains and the name of the claim(s).

I (we) hereby certify under penalty of perjury under the laws of the State of California that the foregoing statements are true and correct:

[Signature] Kent Matthews, Date 9-16-14
(Signature of person(s) responsible for above statements)

FAILURE TO FILE ANNUALLY EVIDENCE OF ASSESSMENT WORK OR NOTICE OF INTENT TO HOLD A MINING CLAIM WITH BOTH THE APPROPRIATE COUNTY RECORDER AND THE BUREAU OF LAND MANAGEMENT WITHIN PRESCRIBED TIME PERIODS WILL CONSTITUTE AN ABANDONMENT OF THE MINING CLAIM(S).

FILE THIS ORIGINAL NOTICE WITH APPROPRIATE COUNTY RECORDER (by September 30) AND FILE A DUPLICATE NOTICE (by December 30) WITH THE BUREAU OF LAND MANAGEMENT, CALIFORNIA STATE OFFICE, 2800 COTTAGE WAY RM W1623 SACRAMENTO, CA 95825-0451.

Any person who willfully makes a false statement with respect to any mining claim on the affidavit of labor or improvements or on the supplementary affidavit is guilty of a misdemeanor, and upon conviction shall be punished by a fine of not more than two hundred dollars (\$200) or by imprisonment in the county jail for not more than six months, or by both the fine and imprisonment. (Public Resources Code of California, Div. 3.5, Chap. 29 Sec. 3913c,d).

This form is for the purpose of complying with the laws of the United States and the State of California pertaining to assessment work (30 USC 28, 43 CFR 3833.2). Subject to Paperwork Reduction Act and Privacy Act statements available at the BLM California State Office, Sacramento.

RECORDING REQUESTED BY:
(Mail recording to:)

Name Merle Williams

Address S.P.M.A.
PO Box 904
La Mesa, Cal 91944

FOR RECORDER USE

AFFIDAVIT OF ASSESSMENT WORK Arizona

To whom it may concern, please take notice that:

- 1. Certain labor and improvements required by law were performed or made on, or for the benefit of, the following mining claim or claims (which together comprise a group of contiguous claims) in the County of La Paz, in the mining assessment year ending September 1, 2014

Name of Mining Claim	Location by S/T/R/Mer. Example: 29/9N/14E/SBM	County Recordation Data (Write in Instrument or Book and Page No.)		
		CAMC No.	Original Recordation	Date
Hol-E-Cactus	29, 4N, 21W	332291	1997-06047	
	/ / /			
	/ / /			
	/ / /			

RECEIVED
 NOV 21 P 2:58
 COUNTY RECORDER
 LA PAZ COUNTY, ARIZONA

- 2A. Type of labor and improvements (specify what was done and give the total value for that labor and improvements - at least \$100 for each claim). If a geological, geochemical, or geophysical survey was performed, as per 30 U.S.C. 28-1, reference title of report of survey in question, give cost and date of the survey and report, and indicate it was filed with the County Recorder.

Description	Value
Removed overburden from desert wash to expose a gold producing deposit area 11 hours	\$110.00

RECEIVED
 NOV 26 P 3:27
 COUNTY RECORDER
 LA PAZ COUNTY, ARIZONA

2B. Date(s) the assessment work was performed January 11, 2014
(month) (day(s)) (year)

3. Name(s) and address(s) of Person(s) who performed the labor and improvements:

<u>Name(s) (print)</u>	<u>Current Mailing or Residence Address (print)</u>
<u>James Perkey</u>	<u>PO Box 273 Lakeside, Arizona 85365</u>

4. Name(s) and address(s) of Person(s) who hold and claim subject mining claim(s) for the valuable mineral(s) contained therein:

<u>Name(s) (print)</u>	<u>Current Mailing or Residence Address (print)</u>
<u>Merle Williams</u>	<u>12800 Amber Hill Ln Poway, Cal 92064</u>
<u>Ruth Ashcraft</u>	<u>30737 Stone Creek Crt Menifee, Cal 92584</u>
<u>Herb Margerum</u>	<u>9512 Alto Dr La Mesa, Cal 91941</u>
<u>Robbe Ellison</u>	<u>5050 Caywood Street San Diego, Cal 92117</u>
<u>Jerry Butler</u>	<u>PO Box 91 Stark City, MO 64866</u>
<u>Edward Farley Jr</u>	<u>6334 Caminito Partido San Diego, Cal 92111</u>
<u>Brian Winter</u>	<u>13610 Cuning Ln Lakeside, Cal 92040</u>
<u>Pollock</u>	<u>4167 Clairemont Dr. San Diego, Cal 92117</u>

H-Cactus

5. The undersigned testify that on the date of January 13, 2014, all monuments required by law were erected upon the subject claim(s), and all notices required by law were posted on the subject claim(s) or copies thereof were in place, and at said date each corner monument bore or contained marking sufficient to appropriately designate the corner of the claim to which it pertains and the name of the claim(s).

I (we) hereby certify under penalty of perjury under the laws of the State of California that the foregoing statements are true and correct:

Merle Williams Merle Williams, Date 9-10-14
(Signature of person(s) responsible for above statements)

FAILURE TO FILE ANNUALLY EVIDENCE OF ASSESSMENT WORK OR NOTICE OF INTENT TO HOLD A MINING CLAIM WITH BOTH THE APPROPRIATE COUNTY RECORDER AND THE BUREAU OF LAND MANAGEMENT WITHIN PRESCRIBED TIME PERIODS WILL CONSTITUTE AN ABANDONMENT OF THE MINING CLAIM(S).

FILE THIS ORIGINAL NOTICE WITH APPROPRIATE COUNTY RECORDER (by September 30) AND FILE A DUPLICATE NOTICE (by December 30) WITH THE BUREAU OF LAND MANAGEMENT, CALIFORNIA STATE OFFICE, 2800 COTTAGE WAY RM W1623, SACRAMENTO, CA 95825-0451.

Any person who willfully makes a false statement with respect to any mining claim on the affidavit of labor or improvements or on the supplementary affidavit is guilty of a misdemeanor, and upon conviction shall be punished by a fine of not more than two hundred dollars (\$200) or by imprisonment in the county jail for not more than six months, or by both the fine and imprisonment. (Public Resources Code of California, Div. 3.5, Chapool, Sec. 3913c,d).

This form is for the purpose of complying with the laws of the United States and the State of California pertaining to assessment work (30 USC 28, 43 CFR 3833.2). Subject to Paperwork Reduction Act and Privacy Act statements available at the BLM California State Office, Sacramento.

RECORDING REQUESTED BY:
(Mail recording to:)

Name Kent Matthews

Address S.P.M.A.
PO Box 904
La Mesa, Cal 91944

FOR RECORDER USE

AFFIDAVIT OF ASSESSMENT WORK ARIZONA

To whom it may concern, please take notice that:

- 1. Certain labor and improvements required by law were performed or made on, or for the benefit of, the following mining claim or claims (which together comprise a group of contiguous claims) in the County of La Paz in the mining assessment year ending September 1, 2014:

Name of Mining Claim	Location by S/T/R/Mer. Example: 29/9N/14E/SBM	County Recordation Data (Write in Instrument or Book and Page No.)			
		CAMC No.	Original Recordation	Date	Last Amendment Date
QA #1	26/4N /20W	341757	1996-005510		
QA #2	26/4N /20W	341758	1996-005511		
	/ / /				
	/ / /				

- 2A. Type of labor and improvements (specify what was done and give the total value for that labor and improvements - at least \$100 for each claim). If a geological, geochemical, or geophysical survey was performed, per 30 U.S.C. 28-1, reference title of report of survey in question, give cost and date of the survey and report, and indicate it was filed with the County Recorder.

Description	Value
QA#1 Removed overburden in Desert wash to expose a gold producing placer deposit 10 hours	\$100.00
QA #2 Removed overburden and small amount of rocks in desert wash to expose a placer deposit containing gold 10 hours	\$100.00

RECEIVED
 NOV 21 2014
 REC'D
 NOV 11 2014
 OFFICE OF THE RECORDER
 LA PAZ COUNTY, ARIZONA

2B. Date(s) the assessment work was performed January 2014
(month) (day(s)) (year)

3. Name(s) and address(s) of Person(s) who performed the labor and improvements:

<u>Name(s) (print)</u>	<u>Current Mailing or Residence Address (print)</u>
Richard Mueller	3803 Via Palo Verde Lago Alpine, Calif. 91901
Eric Mueller	3803 Via Palo Verde Lago Alpine, Calif 91901

4. Name(s) and address(s) of Person(s) who hold and claim subject mining claim(s) for the valuable mineral(s) contained therein:

<u>Name(s) (print)</u>	<u>Current Mailing or Residence Address (print)</u>
Kent and Michael Matthews	8706 Rumson Dr Santee, Cal 91971
Tom Boruszewski	5825 Laramie Way San Diego, Cal 92120
Jeff Krogstad	3030 Merrill Dr #27 Torrance, Cal 90503

RECEIVED
 COUNTY CLERK
 SACRAMENTO
 NOV 11 2014

QA

5. The undersigned testify that on the date of January 30, 2014, and all monuments required by law were erected upon the subject claim(s) and all notices required by law were posted on the subject claim(s) or copies thereof were in place, and at said date each corner monument bore or contained marking sufficient to appropriately designate the corner of the claim to which it pertains and the name of the claim(s).

I (we) hereby certify under penalty of perjury under the laws of the State of California that the foregoing statements are true and correct:

[Signature] Kent Matthews, Date 9-16-14
 (Signature of person(s) responsible for above statements)

FAILURE TO FILE ANNUALLY EVIDENCE OF ASSESSMENT WORK OR NOTICE OF INTENT TO HOLD A MINING CLAIM WITH BOTH THE APPROPRIATE COUNTY RECORDER AND THE BUREAU OF LAND MANAGEMENT WITHIN PRESCRIBED TIME PERIODS WILL CONSTITUTE AN ABANDONMENT OF THE MINING CLAIM(S).

FILE THIS ORIGINAL NOTICE WITH APPROPRIATE COUNTY RECORDER (by September 30) AND FILE A DUPLICATE NOTICE (by December 30) WITH THE BUREAU OF LAND MANAGEMENT, CALIFORNIA STATE OFFICE, 2800 COTTAGE WAY RM W1623, SACRAMENTO, CA 95825-0451.

Any person who willfully makes a false statement with respect to any mining claim on the affidavit of labor or improvements or on the supplementary affidavit is guilty of a misdemeanor, and upon conviction shall be punished by a fine of not more than two hundred dollars (\$200) or by imprisonment in the county jail for not more than six months, or by both the fine and imprisonment. (Public Resources Code of California, Div. 3.5, Chap. 1, Sec. 3913c, d).

This form is for the purpose of complying with the laws of the United States and the State of California pertaining to assessment work (30 USC 28, 43 CFR 3833.2). Subject to Paperwork Reduction Act and Privacy Act statements available at the BLM California State Office, Sacramento.

RECORDING REQUESTED BY:
 (Mail recording to:)
 Name Chester Nowicki
 Address S.P.M.A.
 PO Box 904
 La Mesa, Cal 91944

FOR RECORDER USE

AFFIDAVIT OF ASSESSMENT WORK Arizona

To whom it may concern, please take notice that:

- Certain labor and improvements required by law were performed or made on, or for the benefit of, the following mining claim or claims (which together comprise a group of contiguous claims) in the County of La Paz, in the mining assessment year ending September 1, 2014

Name of Mining Claim	Location by S/T/R/Mer. Example: 29/9N/14E/SBM	CAMC No.	County Recordation Data (Write in Instrument or Book and Page No.)		Date	Last Amendment Date
			Original Recordation			
Betty B	21 / 4N / 21W	356595	1998-04304			
	/ / /					
	/ / /					
	/ / /					

- (If more space is needed use supplemental sheet)
 Type of labor and improvements (specify what was done and give the total value for that labor and improvements - at least \$100 for each claim). If a geological, geochemical, or geophysical survey was performed, as per 30 U.S.C. 28-1, reference title of report of survey in question, give cost and date of the survey and report, and indicate it was filed with the County Recorder.

Description	Value
Cleared away overburden and debris to expose a section of placer gold containing gravel in a wash 12 hours	\$120.00

RECEIVED
 2014 NOV 21
 COUNTY RECORDER
 LA PAZ COUNTY, ARIZONA

2B. Date(s) the assessment work was performed Jan 20 2014
(month) (day(s)) (year)

3. Name(s) and address(s) of Person(s) who performed the labor and improvements:

<u>Name(s) (print)</u>	<u>Current Mailing or Residence Address (print)</u>
Calvan and Colleen Jackson	544 b F Street Chula Vista, Calif 91910

4. Name(s) and address(s) of Person(s) who hold and claim subject mining claim(s) for the valuable mineral(s) contained therein:

<u>Name(s) (print)</u>	<u>Current Mailing or Residence Address (print)</u>
Chester Nowicki	425 Le Clair Ln. Escondido, Cal 92026
Tonia Merlo	3203 53rd Street San Diego, Cal 92105

Betty B

5. The undersigned testify that on the date of January 20 2014, all monuments required by law were erected upon the subject claim(s), and all notices required by law were posted on the subject claim(s) or copies thereof were in place, and at said date each corner monument bore or contained marking sufficient to appropriately designate the corner of the claim to which it pertains and the name of the claim(s).

I (we) hereby certify under penalty of perjury under the laws of the State of California that the foregoing statements are true and correct:

Chester Nowicki

(Signature of person(s) responsible for above statements)

Date September 16, 2014

FAILURE TO FILE ANNUALLY EVIDENCE OF ASSESSMENT WORK OR NOTICE OF INTENT TO HOLD A MINING CLAIM WITH BOTH THE APPROPRIATE COUNTY RECORDER AND THE BUREAU OF LAND MANAGEMENT WITHIN PRESCRIBED TIME PERIODS WILL CONSTITUTE AN ABANDONMENT OF THE MINING CLAIM(S).

FILE THIS ORIGINAL NOTICE WITH APPROPRIATE COUNTY RECORDER (by September 30) AND FILE A DUPLICATE NOTICE (by December 30) WITH THE BUREAU OF LAND MANAGEMENT, CALIFORNIA STATE OFFICE, 2800 COTTAGE WAY RM W1623, SACRAMENTO, CA 95825-0451.

Any person who willfully makes a false statement with respect to any mining claim on the affidavit of labor or improvements or on the supplementary affidavit is guilty of a misdemeanor, and upon conviction shall be punished by a fine of not more than two hundred dollars (\$200) or by imprisonment in the county jail for not more than six months, or by both the fine and imprisonment. (Public Resources Code of California, Div. 3.5, Chap. 1, Sec. 3913c,d).

This form is for the purpose of complying with the laws of the United States and the State of California pertaining to assessment work (30 USC 28, 43 CFR 3833.2). Subject to Paperwork Reduction Act and Privacy Act statements available at the BLM California State Office, Sacramento.

RECEIVED
NOV 26 2014
COUNTY RECORDER
SANTA CRUZ COUNTY

United States Department of the Interior
Bureau of Land Management
 LANDS/RECREATION & PLANNING
 ONE N CENTRAL AVE
 PHOENIX, AZ 85004 -2203
 Phone: 602-417-9200

Receipt

No: 3174204

Transaction #: 3267075	
Date of Transaction: 11/24/2014	
CUSTOMER:	
SPMA PO BOX 904 LA MESA, CA 91944-0904 US	

LINE #	QTY	DESCRIPTION	REMARKS	UNIT PRICE	TOTAL
1	1.00	LOCATABLE MINERALS / MINING CLAIMS- NOT NEW-UNADJUD, ONE AUTH NO. ONLY / MINING CLAIM MONEY RECEIVED CASES: AMC192495/\$160.00	POL (8) 2014	- n/a -	160.00
TOTAL:					\$160.00

PAYMENT INFORMATION					
1	AMOUNT:	160.00	POSTMARKED:	N/A	
	TYPE:	CHECK	RECEIVED:	11/21/2014	
	CHECK NO:	17089108749			
	NAME:	JOHANEK, JOSEPH J 4409 GILA AVE SAN DIEGO CA 92117 US			

REMARKS

This receipt was generated by the automated BLM Collections and Billing System and is a paper representation of a portion of the official electronic record contained therein.

*\$80 refund authorized
 for overpayment of 2014 POL
 processing fee paid for
 AMC 192495-497
 AMC 327586
 AMC 332291
 AMC ~~341757~~ 341757-758
 AMC 38595*

UNITED STATES
DEPARTMENT OF THE INTERIOR
BUREAU OF LAND MANAGEMENT

MAINTENANCE FEE WAIVER CERTIFICATION

SEE INSTRUCTIONS ON PAGE 2

AMC 192495
341757
327584
356595
FORM APPROVED
OMB NO. 1004-0114
Expires: August 31, 2013
332291

1. This small miner waiver is filed for the assessment year beginning on September 1, 2014 and ending on September 1, 2015
2. The undersigned and all related parties owned ten or fewer mining claims, mill, or tunnel sites located and maintained on Federal lands in the United States of America on September 1, 2014.
3. The undersigned have performed the assessment work required by law for each mining claim listed prior to filing this waiver and understand that by filing this form, an affidavit of assessment work must be recorded by the December 30th following the filing of this waiver.
4. The undersigned understand that if the assessment work obligation has not yet come due under 30 U.S.C. 28 (for those claims in their first assessment year only), a notice of intent to hold reciting this condition must be recorded by the December 30th following the filing of this waiver.
5. The undersigned understand that mill and tunnel sites may also be listed upon this waiver and be waived from payment of the maintenance fee, and that a notice of intent to hold for these sites is required to be recorded by the December 30th immediately following the filing of this waiver.
6. The undersigned understand and acknowledge that pursuant to 43 U.S.C. 1212 and 18 U.S.C. 1001, the filing or recording of a false, fictitious, or fraudulent document with the Bureau of Land Management may result in a fine of up to \$250,000, a prison term not to exceed five years, or both.
7. The mining claims, mill or tunnel sites for which this waiver from payment of the maintenance fees is requested are:

CLAIM OR SITE NAME	BLM RECORDATION SERIAL NUMBER
1. Key #1	192495
2. Key #2	192496
3. Key X	192497
4. QA#1	341757
5. QA#2	341758
6. Coco Baby	327586
7.	
8.	
9.	
10.	

The owner(s) (claimants) of the above mining claims and sites are:

Tom Boruszewski

(Owner's Name - Please Print)

Thomas Boruszewski
(Owner's Signature)

5825 Laramie Way

(Street or P.O. Box)

San Diego

(City)

Calif 92120

(State)

(Zip Code)

Jeff Krogstad

(Owner's Name - Please Print)

Jeff Krogstad
(Owner's Signature)

3030 Merrill Dr. #27

(Street or P.O. Box)

Torrance

(City)

Calif

(State)

90503

(Zip Code)

Kent Matthews

(Owner's Name - Please Print)

Kent Matthews
(Owner's Signature)

8706 Rumson Drive

(Street or P.O. Box)

Santee

(City)

Calif

(State)

91971

(Zip Code)

RECEIVED
BLM AZ STATE OFFICE
2014 AUG 22 P 2:30
PHOENIX ARIZONA

ENTERED
SEP 11 2014
BY: *mm*

NW
9/22/2014
mm

Michael Matthews

(Owner's Name - Please Print)

8706 rumson Drive

(Street or P.O. Box)

Michael Matthews

(Owner's Signature)

Santee

(City)

Calif 91971

(State)

(Zip Code)

(Owner's Name - Please Print)

(Owner's Signature)

(Street or P.O. Box)

(City)

(State)

(Zip Code)

(Owner's Name - Please Print)

(Owner's Signature)

(Street or P.O. Box)

(City)

(State)

(Zip Code)

(Owner's Name - Please Print)

(Owner's Signature)

(Street or P.O. Box)

(City)

(State)

(Zip Code)

(Owner's Name - Please Print)

(Owner's Signature)

(Street or P.O. Box)

(City)

(State)

(Zip Code)

Title 18 U.S.C. Section 1001 and Title 43 U.S.C. Section 1212 makes it a crime for any person knowingly and willfully to make to any department or agency of the United States any false, fictitious or fraudulent statements or representations as to any matter within its jurisdiction.

INSTRUCTIONS

1. This certification is made under the provisions of §1744 of Title 43 and § 28-28k of Title 30 of the United States Code; and the regulations thereunder (43 CFR Part 3830).
2. The claimant(s) must fill in the dates in paragraph 1 for the beginning and ending of the assessment year for which this waiver is sought.
3. The claimant(s) must fill in the date in paragraph 2 for the beginning of the assessment year for which this waiver is sought.
4. All claim and site names and Bureau of Land Management (BLM) serial numbers must be listed for the mining claims, mill sites, and tunnel sites for which the waiver is sought.
5. All owners of the mining claims, mill sites, and tunnel sites and their addresses must be given.
6. This waiver form must be signed by all the claimants or their designated agent, in original form. If an agent is designated, a notarized designation of agent, signed by all of the claimants with proper address given, must be submitted with this waiver.
7. This form must be filed no later than September 1st for the upcoming assessment year in the BLM State Office where the mining claims or sites are recorded, or the waiver cannot be granted by the BLM. (Example: To obtain a waiver for the assessment year 2012, which begins on September 1, 2011, you must qualify for and file for a waiver no later than September 1, 2011, in the proper BLM State Office.)
8. For all mining claims which require assessment work, you must record an affidavit of labor on or before the December 30th immediately following the filing of this waiver. For all other mining claims or sites waived, you must record a notice of intent to hold on or before the December 30th immediately following the filing of this waiver.
9. Mill and tunnel sites may also be listed upon this waiver and be waived from payment of the maintenance fee. A notice of intent to hold for these sites is required to be filed by the December 30th following the filing of this waiver.

RECEIVED
BLM STATE OFFICE
AZUSA, CALIFORNIA
AUG 22 2011

FOR OFFICIAL USE ONLY

1410

UNITED STATES DEPARTMENT OF THE INTERIOR BUREAU OF LAND MANAGEMENT

Form 3630-2 (September 2010)

MAINTENANCE FEE WAIVER CERTIFICATION

FORM APPROVED OMB NO. 1004-0114 Expires: August 31, 2013

SEE INSTRUCTIONS ON PAGE 2

- 1. This small miner waiver is filed for the assessment year beginning on September 1, 2014 and ending on September 1, 2015
2. The undersigned and all related parties owned ten or fewer mining claims, mill, or tunnel sites located and maintained on Federal lands in the United States of America on September 1, 2014.
3. The undersigned have performed the assessment work required by law for each mining claim listed prior to filing this waiver and understand that by filing this form, an affidavit of assessment work must be recorded by the December 30th following the filing of this waiver.
4. The undersigned understand that if the assessment work obligation has not yet come due under 30 U.S.C. 28 (for those claims in their first assessment year only), a notice of intent to hold reciting this condition must be recorded by the December 30th following the filing of this waiver.
5. The undersigned understand that mill and tunnel sites may also be listed upon this waiver and be waived from payment of the maintenance fee, and that a notice of intent to hold for these sites is required to be recorded by the December 30th immediately following the filing of this waiver.
6. The undersigned understand and acknowledge that pursuant to 43 U.S.C. 1212 and 18 U.S.C. 1001, the filing or recording of a false, fictitious, or fraudulent document with the Bureau of Land Management may result in a fine of up to \$250,000, a prison term not to exceed five years, or both.
7. The mining claims, mill or tunnel sites for which this waiver from payment of the maintenance fees is requested are:

Table with 2 columns: CLAIM OR SITE NAME, BLM RECORDATION SERIAL NUMBER. Row 1: Betty B, 356595.

The owner(s) (claimant) of the above mining claims and sites are:

Chester Nowicki

(Owner's Name - Please Print)

425 La Claire Lane

(Street or P.O. Box)

Escondido Calif 92026

(City) (State) (Zip Code)

Tonia Merlo

(Owner's Name - Please Print)

3203 53rd Street

(Street or P.O. Box)

San Diego Calif 92105

(City) (State) (Zip Code)

(Owner's Name - Please Print)

(Street or P.O. Box)

(City) (State) (Zip Code)

Chester Nowicki (Owner's Signature)

Tonia Merlo (Owner's Signature) RECEIVED BLM ALBUQUERQUE OFFICE 2014 AUG 22 P 2:30 PHOENIX ARIZONA

ENTERED SEP 11 2014 BY: [Signature]

Handwritten notes: NWV 9/22/2014

(Owner's Name - Please Print)

(Street or P.O. Box)

(Owner's Signature)

(City) _____
(State) _____
(Zip Code)

(Owner's Name - Please Print)

(Street or P.O. Box)

(Owner's Signature)

(City) _____
(State) _____
(Zip Code)

(Owner's Name - Please Print)

(Street or P.O. Box)

(Owner's Signature)

(City) _____
(State) _____
(Zip Code)

(Owner's Name - Please Print)

(Street or P.O. Box)

(Owner's Signature)

(City) _____
(State) _____
(Zip Code)

(Owner's Name - Please Print)

(Street or P.O. Box)

(Owner's Signature)

(City) _____
(State) _____
(Zip Code)

Title 18 U.S.C. Section 1001 and Title 43 U.S.C. Section 1212 makes it a crime for any person knowingly and willfully to make to any department or agency of the United States any false, fictitious or fraudulent statements or representations as to any matter within its jurisdiction.

INSTRUCTIONS

1. This certification is made under the provisions of §1744 of Title 43 and § 28-28k of Title 30 of the United States Code; and the regulations thereunder (43 CFR Part 3830).
2. The claimant(s) must fill in the dates in paragraph 1 for the beginning and ending of the assessment year for which this waiver is sought.
3. The claimant(s) must fill in the date in paragraph 2 for the beginning of the assessment year for which this waiver is sought.
4. All claim and site names and Bureau of Land Management (BLM) serial numbers must be listed for the mining claims, mill sites, and tunnel sites for which the waiver is sought.
5. All owners of the mining claims, mill sites, and tunnel sites and their addresses must be given.
6. This waiver form must be signed by all the claimants or their designated agent, in original form. If an agent is designated, a notarized designation of agent, signed by all of the claimants with proper address given, must be submitted with this waiver.
7. This form must be filed no later than September 1st for the upcoming assessment year in the BLM State Office where the mining claims or sites are recorded, or the waiver cannot be granted by the BLM. (Example: To obtain a waiver for the assessment year 2012, which begins on September 1, 2011, you must qualify for and file for a waiver no later than September 1, 2011, in the proper BLM State Office.)
8. For all mining claims which require assessment work, you must record an affidavit of labor on or before the December 30th immediately following the filing of this waiver. For all other mining claims or sites waived, you must record a notice of intent to hold on or before the December 30th immediately following the filing of this waiver.
9. Mill and tunnel sites may also be listed upon this waiver and be waived from payment of the maintenance fee. A notice of intent to hold for these sites is required to be filed by the December 30th following the filing of this waiver.

FOR OFFICIAL USE ONLY

1411

UNITED STATES
DEPARTMENT OF THE INTERIOR
BUREAU OF LAND MANAGEMENT

MAINTENANCE FEE WAIVER CERTIFICATION

FORM APPROVED
OMB NO. 1004-0114
Expires: August 31, 2013

SEE INSTRUCTIONS ON PAGE 2

1. This small miner waiver is filed for the assessment year beginning on September 1, 2014 and ending on September 1, 2015.
2. The undersigned and all related parties owned ten or fewer mining claims, mill, or tunnel sites located and maintained on Federal lands in the United States of America on September 1, 2014.
3. The undersigned have performed the assessment work required by law for each mining claim listed prior to filing this waiver and understand that by filing this form, an affidavit of assessment work must be recorded by the December 30th following the filing of this waiver.
4. The undersigned understand that if the assessment work obligation has not yet come due under 30 U.S.C. 28 (for those claims in their first assessment year only), a notice of intent to hold reciting this condition must be recorded by the December 30th following the filing of this waiver.
5. The undersigned understand that mill and tunnel sites may also be listed upon this waiver and be waived from payment of the maintenance fee, and that a notice of intent to hold for these sites is required to be recorded by the December 30th immediately following the filing of this waiver.
6. The undersigned understand and acknowledge that pursuant to 43 U.S.C. 1212 and 18 U.S.C. 1001, the filing or recording of a false, fictitious, or fraudulent document with the Bureau of Land Management may result in a fine of up to \$250,000, a prison term not to exceed five years, or both.
7. The mining claims, mill or tunnel sites for which this waiver from payment of the maintenance fees is requested are:

CLAIM OR SITE NAME	BLM RECORDATION SERIAL NUMBER
1. Hol-E-Cactus	332291
2.	
3.	
4.	
5.	
6.	
7.	
8.	
9.	
10.	

The owner(s) (claimants) of the above mining claims and sites are:

Jerry Butler

(Owner's Name - Please Print)

PO Box 91

(Street or P.O. Box)

Stark City

(City)

Mo

(State)

64866

(Zip Code)

Ruth Ashcraft

(Owner's Name - Please Print)

30737 Stone Creek Crt

(Street or P.O. Box)

Menifee

(City)

Calif

(State)

92584

(Zip Code)

Ed Farley Jr

(Owner's Name - Please Print)

6334 Caminito Partido

(Street or P.O. Box)

San Diego

(City)

Calif

(State)

92111

(Zip Code)

Jerry F. Butler
(Owner's Signature)

Ruth Ashcraft
(Owner's Signature)

Ed Farley Jr
(Owner's Signature)

RECEIVED
BLM AZ STATE OFFICE
2014 AUG 29 P 2:30
PHOENIX ARIZONA

ENTERED
SEP 11 2014
LM

nm
6/22/2014

Brian Winter

(Owner's Name - Please Print)

Brian Winter
(Owner's Signature)

13610 cunning Lane

(Street or P.O. Box)

Lakeside

(City)

Calif

(State)

92040

(Zip Code)

Herb Margerum

(Owner's Name - Please Print)

Herb Margerum
(Owner's Signature)

9512 Alto Drive

(Street or P.O. Box)

La Mesa

(City)

calif

(State)

91941

(Zip Code)

Robbe Ellison

(Owner's Name - Please Print)

Ellison
(Owner's Signature)

5050 Caywood Street

(Street or P.O. Box)

San Diego

(City)

Calif

(State)

92117

(Zip Code)

Tom Pollock

(Owner's Name - Please Print)

SEE ATTACHED SHEET

(Owner's Signature)

4167 Clairemont Dr

(Street or P.O. Box)

San Diego

(City)

Calif

(State)

92117

(Zip Code)

Merle Williams

(Owner's Name - Please Print)

Merle Williams
(Owner's Signature)

12800 Amberhill Lane

(Street or P.O. Box)

Poway

(City)

Calif

(State)

92064

(Zip Code)

Title 18 U.S.C. Section 1001 and Title 43 U.S.C. Section 1212 makes it a crime for any person knowingly and willfully to make to any department or agency of the United States any false, fictitious or fraudulent statements or representations as to any matter within its jurisdiction.

INSTRUCTIONS


1. This certification is made under the provisions of §1744 of Title 43 and § 28-28k of Title 30 of the United States Code; and the regulation thereunder (43 CFR Part 3830).
2. The claimant(s) must fill in the dates in paragraph 1 for the beginning and ending of the assessment year for which this waiver is sought.
3. The claimant(s) must fill in the date in paragraph 2 for the beginning of the assessment year for which this waiver is sought.
4. All claim and site names and Bureau of Land Management (BLM) serial numbers must be listed for the mining claims, mill sites, and tunnel sites for which the waiver is sought.
5. All owners of the mining claims, mill sites, and tunnel sites and their addresses must be given.
6. This waiver form must be signed by all the claimants or their designated agent, in original form. If an agent is designated, a notarized designation of agent, signed by all of the claimants with proper address given, must be submitted with this waiver.
7. This form must be filed no later than September 1st for the upcoming assessment year in the BLM State Office where the mining claims or sites are recorded, or the waiver cannot be granted by the BLM. (Example: To obtain a waiver for the assessment year 2012, which begins on September 1, 2011, you must qualify for and file for a waiver no later than September 1, 2011, in the proper BLM State Office.)
8. For all mining claims which require assessment work, you must record an affidavit of labor on or before the December 30th immediately following the filing of this waiver. For all other mining claims or sites waived, you must record a notice of intent to hold on or before the December 30th immediately following the filing of this waiver.
9. Mill and tunnel sites may also be listed upon this waiver and be waived from payment of the maintenance fee. A notice of intent to hold for these sites is required to be filed by the December 30th following the filing of this waiver.

FOR OFFICIAL USE ONLY

RECEIVED
BIA AZ STATE OFFICE
PHOENIX ARIZONA
AUG 22 P 2:20

J


Mr. 4409
San Diego, CA 92117



U.S. POSTAGE
\$4.49
FCM LG ENV
92117
Date of sale
08/20/14
06 2S00
08336993
APC

FOLD HERE

7014 1200 0000 0659 9406



CERTIFIED MAIL™

PLACE STICKER AT TOP OF ENVELOPE TO THE RIGHT
OF THE RETURN ADDRESS. FOLD AT DOTTED LINE

7014 1200 0000 0659 9406

B.L.M.- ARIZONA
1 NORTH CENTRAL AVE. #800
PHOENIX, ARIZ. 85004-2203

mining

UNITED STATES
DEPARTMENT OF THE INTERIOR
BUREAU OF LAND MANAGEMENT

1411

MAINTENANCE FEE WAIVER CERTIFICATION

FORM APPROVED
OMB NO. 1004-0114
Expires: August 31, 2013

SEE INSTRUCTIONS ON PAGE 2

1. This small miner waiver is filed for the assessment year beginning on September 1, 2014 and ending on September 1, 2015.
2. The undersigned and all related parties owned ten or fewer mining claims, mill, or tunnel sites located and maintained on Federal lands in the United States of America on September 1, 2014.
3. The undersigned have performed the assessment work required by law for each mining claim listed prior to filing this waiver and understand that by filing this form, an affidavit of assessment work must be recorded by the December 30th following the filing of this waiver.
4. The undersigned understand that if the assessment work obligation has not yet come due under 30 U.S.C. 28 (for those claims in their first assessment year only), a notice of intent to hold reciting this condition must be recorded by the December 30th following the filing of this waiver.
5. The undersigned understand that mill and tunnel sites may also be listed upon this waiver and be waived from payment of the maintenance fee, and that a notice of intent to hold for these sites is required to be recorded by the December 30th immediately following the filing of this waiver.
6. The undersigned understand and acknowledge that pursuant to 43 U.S.C. 1212 and 18 U.S.C. 1001, the filing or recording of a false, fictitious, or fraudulent document with the Bureau of Land Management may result in a fine of up to \$250,000, a prison term not to exceed five years, or both.
7. The mining claims, mill or tunnel sites for which this waiver from payment of the maintenance fees is requested are:

CLAIM OR SITE NAME	BLM RECORDATION SERIAL NUMBER
1.	
2. Hol-E-Cactus	332291
3.	
4.	
5.	
6.	
7.	
8.	
9.	
10.	

The owner(s) (claimants) of the above mining claims and sites are:

Thomas Pollock

(Owner's Name - Please Print)

4167 Clairemont Dr

(Street or P.O. Box)

San Diego

(City)

Calif

(State)

92117

(Zip Code)

(Owner's Name - Please Print)

(Street or P.O. Box)

(City)

(State)

(Zip Code)

(Owner's Name - Please Print)

(Street or P.O. Box)

(City)

(State)

(Zip Code)

(Owner's Signature)

(Owner's Signature)

(Owner's Signature)

RECEIVED
BLM A STATE OFFICE
2014 AUG 22 P 2:30
PHOENIX, ARIZONA

NWV
08.22.2014

(Owner's Name - Please Print)

(Street or P.O. Box)

(Owner's Name - Please Print)

(Street or P.O. Box)

(Owner's Name - Please Print)

(Street or P.O. Box)

(Owner's Name - Please Print)

(Street or P.O. Box)

(Owner's Name - Please Print)

(Street or P.O. Box)

(Owner's Signature)
RECEIVED
BLM AZ STATE OFFICE
(City) (State) (Zip Code)

2014 AUG 22 P 2:30

(Owner's Signature)
PHOENIX, ARIZONA
(City) (State) (Zip Code)

(Owner's Signature)
(City) (State) (Zip Code)

(Owner's Signature)
(City) (State) (Zip Code)

(Owner's Signature)
(City) (State) (Zip Code)

Title 18 U.S.C. Section 1001 and Title 43 U.S.C. Section 1212 makes it a crime for any person knowingly and willfully to make to any department or agency of the United States any false, fictitious or fraudulent statements or representations as to any matter within its jurisdiction.

INSTRUCTIONS

1. This certification is made under the provisions of §1744 of Title 43 and § 28-28k of Title 30 of the United States Code; and the regulations thereunder (43 CFR Part 3830).
2. The claimant(s) must fill in the dates in paragraph 1 for the beginning and ending of the assessment year for which this waiver is sought.
3. The claimant(s) must fill in the date in paragraph 2 for the beginning of the assessment year for which this waiver is sought.
4. All claim and site names and Bureau of Land Management (BLM) serial numbers must be listed for the mining claims, mill sites, and tunnel sites for which the waiver is sought.
5. All owners of the mining claims, mill sites, and tunnel sites and their addresses must be given.
6. This waiver form must be signed by all the claimants or their designated agent, in original form. If an agent is designated, a notarized designation of agent, signed by all of the claimants with proper address given, must be submitted with this waiver.
7. This form must be filed no later than September 1st for the upcoming assessment year in the BLM State Office where the mining claims or sites are recorded, or the waiver cannot be granted by the BLM. (Example: To obtain a waiver for the assessment year 2012, which begins on September 1, 2011, you must qualify for and file for a waiver no later than September 1, 2011, in the proper BLM State Office.)
8. For all mining claims which require assessment work, you must record an affidavit of labor on or before the December 30th immediately following the filing of this waiver. For all other mining claims or sites waived, you must record a notice of intent to hold on or before the December 30th immediately following the filing of this waiver.
9. Mill and tunnel sites may also be listed upon this waiver and be waived from payment of the maintenance fee. A notice of intent to hold for these sites is required to be filed by the December 30th following the filing of this waiver.

FOR OFFICIAL USE ONLY

UNITED STATES
DEPARTMENT OF THE INTERIOR
BUREAU OF LAND MANAGEMENT

MAINTENANCE FEE WAIVER CERTIFICATION

467

FORM APPROVED
OMB NO. 1004-0114
Expires: August 31, 2013

356595

SEE INSTRUCTIONS ON PAGE 2

1. This small miner waiver is filed for the assessment year beginning on September 1, 2013 and ending on September 1, 2014.
2. The undersigned and all related parties owned ten or fewer mining claims, mill, or tunnel sites located and maintained on Federal lands in the United States of America on September 1, 2013.
3. The undersigned have performed the assessment work required by law for each mining claim listed prior to filing this waiver and understand that by filing this form, an affidavit of assessment work must be recorded by the December 30th following the filing of this waiver.
4. The undersigned understand that if the assessment work obligation has not yet come due under 30 U.S.C. 28 (for those claims in their first assessment year only), a notice of intent to hold reciting this condition must be recorded by the December 30th following the filing of this waiver.
5. The undersigned understand that mill and tunnel sites may also be listed upon this waiver and be waived from payment of the maintenance fee, and that a notice of intent to hold for these sites is required to be recorded by the December 30th immediately following the filing of this waiver.
6. The undersigned understand and acknowledge that pursuant to 43 U.S.C. 1212 and 18 U.S.C. 1001, the filing or recording of a false, fictitious, or fraudulent document with the Bureau of Land Management may result in a fine of up to \$250,000, a prison term not to exceed five years, or both.
7. The mining claims, mill or tunnel sites for which this waiver from payment of the maintenance fees is requested are:

CLAIM OR SITE NAME	BLM RECORDATION SERIAL NUMBER
1. Betty B	✓ AMC 356595
2.	
3.	
4.	
5.	
6.	
7.	
8.	
9.	
10.	

The owner(s) (claimants) of the above mining claims and sites are:

Chester Nowicki

(Owner's Name - Please Print)

425 Le Claire Lane

(Street or P.O. Box)

Escondido

Calif

92026

(City)

(State)

(Zip Code)

Tonia Merlo

(Owner's Name - Please Print)

3203 53rd Street

(Street or P.O. Box)

San Diego

Calif

92105

(City)

(State)

(Zip Code)

(Owner's Name - Please Print)

(Street or P.O. Box)

(City)

(State)

(Zip Code)

Chester Nowicki
(Owner's Signature)

Tonia Merlo
(Owner's Signature)

RECEIVED
BLM AZ STATE OFFICE
2013 AUG 26 P 12:30
PHOENIX, ARIZONA

ENTERED
SEP 13 2013
BY: *[Signature]*

1/pb

(Owner's Name - Please Print)	(Owner's Signature)		
(Street or P.O. Box)	(City)	(State)	(Zip Code)
(Owner's Name - Please Print)	(Owner's Signature)		
(Street or P.O. Box)	(City)	(State)	(Zip Code)
(Owner's Name - Please Print)	(Owner's Signature)		
(Street or P.O. Box)	(City)	(State)	(Zip Code)
(Owner's Name - Please Print)	(Owner's Signature)		
(Street or P.O. Box)	(City)	(State)	(Zip Code)
(Owner's Name - Please Print)	(Owner's Signature)		
(Street or P.O. Box)	(City)	(State)	(Zip Code)

Title 18 U.S.C. Section 1001 and Title 43 U.S.C. Section 1212 makes it a crime for any person knowingly and willfully to make to any department or agency of the United States any false, fictitious or fraudulent statements or representations as to any matter within its jurisdiction.

INSTRUCTIONS

1. This certification is made under the provisions of § 1744 of Title 43 and § 28-28k of Title 30 of the United States Code; and the regulations thereunder (43 CFR Part 3830).
2. The claimant(s) must fill in the dates in paragraph 1 for the beginning and ending of the assessment year for which this waiver is sought.
3. The claimant(s) must fill in the date in paragraph 2 for the beginning of the assessment year for which this waiver is sought.
4. All claim and site names and Bureau of Land Management (BLM) serial numbers must be listed for the mining claims, mill sites, and tunnel sites for which the waiver is sought.
5. All owners of the mining claims, mill sites, and tunnel sites and their addresses must be given.
6. This waiver form must be signed by all the claimants or their designated agent, in original form. If an agent is designated, a notarized designation of agent, signed by all of the claimants with proper address given, must be submitted with this waiver.
7. This form must be filed no later than September 1st for the upcoming assessment year in the BLM State Office where the mining claims or sites are recorded, or the waiver cannot be granted by the BLM. (Example: To obtain a waiver for the assessment year 2012, which begins on September 1, 2011, you must qualify for and file for a waiver no later than September 1, 2011, in the proper BLM State Office.)
8. For all mining claims which require assessment work, you must record an affidavit of labor on or before the December 30th immediately following the filing of this waiver. For all other mining claims or sites waived, you must record a notice of intent to hold on or before the December 30th immediately following the filing of this waiver.
9. Mill and tunnel sites may also be listed upon this waiver and be waived from payment of the maintenance fee. A notice of intent to hold for these sites is required to be filed by the December 30th following the filing of this waiver.

RECEIVED
SP 15 30
W. YANOW

RECEIVED
 BLM AZ STATE OFFICE
 PHOENIX, ARIZONA
 23 AUG 2011 P 12:30
 FOR OFFICIAL USE ONLY

192495
327584
332291
341757
356595

December 4, 2013

S.P.M.A.
PO Box 904
LA MESA, CALIF. 91944

BLM-Arizona
Phoenix, Ariz. 85004

Dear Sir:

Please file the enclosed documents for Annual Assessments for mining claims.

Claim Number	Claim Name
192495	Key#1
192496	Key#2
192497	Key X
327586	Coco Baby
332291	Hol-E-Cactus
341757	QA#1
341758	QA#2
356595	Betty B

Enclosed is a money order to cover costs of filing these forms.

PHOENIX, ARIZONA
DEC 13 2013
2:50 PM

Joseph John Johaneck

INTERE
DEC 13 2013
BY: *Jm*

NO. OF CLAIMS 8
AMOUNT \$80.00
RECEIPT NO. 2926906
INIT. AS
** BLM-ASO**

2B. Date(s) the assessment was performed Jan 31 2013
(month) (day(s)) (year)

3. Name(s) and address(s) of Person(s) who performed the labor and improvements:

<u>Name(s) (print)</u>	<u>Current Mailing or Residence Address (print)</u>
<u>Richard Mueller and Son</u>	<u>3803 Via Palo Verde Lago Alpine, Calif. 91901</u>

4. Name(s) and address(s) of Person(s) who hold and claim subject mining claim(s) for the valuable mineral(s) contained therein:

<u>Name(s) (print)</u>	<u>Current Mailing or Residence Address (print)</u>
<u>Kent and Michael Matthews</u>	<u>8706 Rumson Dr Santee, Cal 91971</u>
<u>Tom Boruszewski</u>	<u>5825 Laramie Way San Diego, Cal 92120</u>
<u>Jeff Krogstad</u>	<u>3030 Merrill Dr #27 Torrance, Cal 90503</u>

Key

5. The undersigned testify that on the date of Jan. 30th, 2013, all monuments required by law were erected upon the subject claim(s), and all notices required by law were posted on the subject claim(s) or copies thereof were in place, and at said date each corner monument bore or contained marking sufficient to appropriately designate the corner of the claim to which it pertains and the name of the claim(s).

I (we) hereby certify under penalty of perjury under the laws of the State of California that the foregoing statements are true and correct:

[Signature] Kent Matthews, Date 9-17-13
(Signature of person(s) responsible for above statements)

FAILURE TO FILE ANNUALLY EVIDENCE OF ASSESSMENT WORK OR NOTICE OF INTENT TO HOLD A MINING CLAIM WITH BOTH THE APPROPRIATE COUNTY RECORDER AND THE BUREAU OF LAND MANAGEMENT WITHIN PRESCRIBED TIME PERIODS WILL CONSTITUTE AN ABANDONMENT OF THE MINING CLAIM(S).

FILE THIS ORIGINAL NOTICE WITH APPROPRIATE COUNTY RECORDER (by September 30) AND FILE A DUPLICATE NOTICE (by December 30) WITH THE BUREAU OF LAND MANAGEMENT, CALIFORNIA STATE OFFICE, 2800 COTTAGE WAY RM W1623, SACRAMENTO, CA 95825-0451.

Any person who willfully makes a false statement with respect to any mining claim on the affidavit of labor or improvements or on the supplementary affidavit is guilty of a misdemeanor, and upon conviction shall be punished by a fine of not more than two hundred dollars (\$200) or by imprisonment in the county jail for not more than six months, or by both the fine and imprisonment. (Public Resources Code of California, Div. 3.5, Chap. 1, Sec. 3913c,d).

This form is for the purpose of complying with the laws of the United States and the State of California pertaining to assessment work (30 USC 28, 43 CFR 3833.2). Subject to Paperwork Reduction Act and Privacy Act statements available at the BLM California State Office, Sacramento.



2013-04000

Page 1 of 2

Requested By: Spma

SHELLY D BAKER, RECORDER

OFFICIAL RECORDS OF LA PAZ COUNTY, AZ

09-23-2013 04:56 PM Recordings Fee \$15.00

RECORDING REQUESTED BY:
(Mail recording to:)

Name Kent Matthews

Address S.P.M.A.
PO Box 904
La Mesa, Cal 91944

FOR RECORDER USE

AFFIDAVIT OF ASSESSMENT WORK Arizona

To whom it may concern, please take notice that:

1. Certain labor and improvements required by law were performed or made on, or for the benefit of, the following mining claim or claims (which together comprise a group of contiguous claims) in the County of La Paz in the mining assessment year ending September 1, 2013

Name of Mining Claim	Location by S/T/R/Mer. Example: 29/9N/14E/SBM	CAMC No.	County Recordation Data (Write in Instrument or Book and Page No.)		
			Original Recordation	Last Date	Amendment Date
Key X	26/ 4N/ 20W MDBM	192497	1989-000650		
Coco Baby	26/ 4N/ 20W MDBM	327586	1993-03948		
	/ / /				
	/ / /				

- (If more space is needed use supplemental sheet)
- 2A. Type of labor and improvements (specify what was done and give the total value for that labor and improvements - at least \$100 for each claim). If a geological, geochemical, or geophysical survey was performed, as per 30 U.S.C. 28-1, reference title of report of survey in question, give cost and date of the survey and report, and indicate it was filed with the County Recorder.

Description	Value
Key X Removed overburden to expose a placer deposit in a wash	\$100.00
Coco Baby Removed debris and rocks to clear area of a known placer deposit	\$100.00

2B. Date(s) the assessment work was performed Feb 16-17, 2013
 (month) (day(s)) (year)

3. Name(s) and address(s) of Person(s) who performed the labor and improvements:

Name(s) (print)

Current Mailing or Residence Address (print)

Brian Winter

13610 Cunning Lane Lakeside, Calif. 92040

4. Name(s) and address(s) of Person(s) who hold and claim subject mining claim(s) for the valuable mineral(s) contained therein:

Name(s) (print)

Current Mailing or Residence Address (print)

Merle Williams

12800 Amber Hill Ln Poway, Cal 92064

Ruth Ashcraft

30737 Stone Creek Crt Menifee, Cal 92584

Herb Margerum

9512 Alto Dr La Mesa, Cal 91941

Robbe Ellison

5050 Caywood Street San Diego, Cal 92117

Jerry Butler

PO Box 91 Stark City, MO 64866

Edward Farley Jr

6334 Caminito Partido San Diego, Cal 92111

Brian Winter

13610 Cunning Ln Lakeside, Cal 92040

Tom Pollock

4167 Clairemont Dr. San Diego, Cal 92117

H-Cactus

5. The undersigned testify that on the date of Feb. 17, 2013, all monuments required by law were erected upon the subject claim(s), and all notices required by law were posted on the subject claim(s) or copies thereof were in place, and at said date each corner monument bore or contained marking sufficient to appropriately designate the corner of the claim to which it pertains and the name of the claim(s).

I (we) hereby certify under penalty of perjury under the laws of the State of California that the foregoing statements are true and correct:

Merle S. Williams

Date 9-17-13

(Signature of person(s) responsible for above statements)

FAILURE TO FILE ANNUALLY EVIDENCE OF ASSESSMENT WORK OR NOTICE OF INTENT TO HOLD A MINING CLAIM WITH BOTH THE APPROPRIATE COUNTY RECORDER AND THE BUREAU OF LAND MANAGEMENT WITHIN PRESCRIBED TIME PERIODS WILL CONSTITUTE AN ABANDONMENT OF THE MINING CLAIM(S).

FILE THIS ORIGINAL NOTICE WITH APPROPRIATE COUNTY RECORDER (by September 30) AND FILE A DUPLICATE NOTICE (by December 30) WITH THE BUREAU OF LAND MANAGEMENT, CALIFORNIA STATE OFFICE, 2800 COTTAGE WAY RM W1623, SACRAMENTO, CA 95825-0451.

Any person who willfully makes a false statement with respect to any mining claim on the affidavit of labor or improvements or on the supplementary affidavit is guilty of a misdemeanor, and upon conviction shall be punished by a fine of not more than two hundred dollars (\$200) or by imprisonment in the county jail for not more than six months, or by both the fine and imprisonment. (Public Resources Code of California, Div. 3.5, Chap. 1, Sec. 3913c,d).

This form is for the purpose of complying with the laws of the United States and the State of California pertaining to assessment work (30 USC 28, 43 CFR 3833.2). Subject to Paperwork Reduction Act and Privacy Act statements available at the BLM California State Office, Sacramento.

2B. Date(s) the assessment work was performed Jan. 16, 2013 and Feb. 10, 2013
(month) (day(s)) (year)

3. Name(s) and address(s) of Person(s) who performed the labor and improvements:

<u>Name(s) (print)</u>	<u>Current Mailing or Residence Address (print)</u>
<u>Richard Neal</u>	<u>PO Box 2005 Quartzsite, Ariz 85346</u>

4. Name(s) and address(s) of Person(s) who hold and claim subject mining claim(s) for the valuable mineral(s) contained therein:

<u>Name(s) (print)</u>	<u>Current Mailing or Residence Address (print)</u>
<u>Kent and Michael Matthews</u>	<u>8706 Rumson Dr Santee, Cal 91971</u>
<u>Tom Boruszewski</u>	<u>5825 Laramie Way San Diego, Cal 92120</u>
<u>Jeff Krogstad</u>	<u>3030 Merrill Dr #27 Torrance, Cal 90503</u>

QA

5. The undersigned testify that on the date of Feb. 11, 2013, all monuments required by law were erected upon the subject claim(s), and all notices required by law were posted on the subject claim(s) or copies thereof were in place, and at said date each corner monument bore or contained marking sufficient to appropriately designate the corner of the claim to which it pertains and the name of the claim(s).

I (we) hereby certify under penalty of perjury under the laws of the State of California that the foregoing statements are true and correct:

[Signature] Kent Matthews, Date 9-17-13
(Signature of person(s) responsible for above statements)

FAILURE TO FILE ANNUALLY EVIDENCE OF ASSESSMENT WORK OR NOTICE OF INTENT TO HOLD A MINING CLAIM WITH BOTH THE APPROPRIATE COUNTY RECORDER AND THE BUREAU OF LAND MANAGEMENT WITHIN PRESCRIBED TIME PERIODS WILL CONSTITUTE AN ABANDONMENT OF THE MINING CLAIM(S).

FILE THIS ORIGINAL NOTICE WITH APPROPRIATE COUNTY RECORDER (by September 30) AND FILE A DUPLICATE NOTICE (by December 30) WITH THE BUREAU OF LAND MANAGEMENT, CALIFORNIA STATE OFFICE, 2800 COTTAGE WAY RM W1623, SACRAMENTO, CA 95825-0451.

Any person who willfully makes a false statement with respect to any mining claim on the affidavit of labor or improvements or on the supplementary affidavit is guilty of a misdemeanor, and upon conviction shall be punished by a fine of not more than two hundred dollars (\$200) or by imprisonment in the county jail for not more than six months, or by both the fine and imprisonment. (Public Resources Code of California, Div. 3.5, Chap. 1, Sec. 3913c, d).

This form is for the purpose of complying with the laws of the United States and the State of California pertaining to assessment work (30 USC 28, 43 CFR 3833.2). Subject to Paperwork Reduction Act and Privacy Act statements available at the BLM California State Office, Sacramento.



2013-04031
 Page 1 of 2
 Requested By: Spma
 SHELLY D BAKER, RECORDER
 OFFICIAL RECORDS OF LA PAZ COUNTY, AZ
 09-23-2013 04:56 PM Recording Fee \$15.00

RECORDING REQUESTED BY:
 (Mail recording to:)

Name Chester Nowicki

Address S.P.M.A.
 PO Box 904
 La Mesa, Cal 91944

FOR RECORDER'USE

AFFIDAVIT OF ASSESSMENT WORK Arizona

To whom it may concern, please take notice that:

1. Certain labor and improvements required by law were performed or made on, or for the benefit of, the following mining claim or claims (which together comprise a group of contiguous claims) in the County of La Paz, in the mining assessment year ending September 1, 2013

Name of Mining Claim	Location by S/T/R/Mer. Example: 29/9N/14E/SBM	CAMC No.	County Recordation Data (Write in Instrument or Book and Page No.)		Date	Last Amendment Date
			Original Recordation			
Betty B	21 / 4N / 21W MDBM	356595	1998-04304			
	/ / /					
	/ / /					
	/ / /					

2A. Type of labor and improvements (specify what was done and give the total value for that labor and improvements - at least \$100 for each claim). If a geological, geochemical, or geophysical survey was performed, as per 30 U.S.C. 28-1, reference title of report of survey in question, give cost and date of the survey and report, and indicate it was filed with the County Recorder.

Description	Value
REMOVED OVERBURDEN TO EXPOSE A PLACER DEPOSIT	
IN A WASH	\$110.00

V10777777777777777777
 DATE 09-23-2013
 REC'D BY SHELLEY D BAKER

2B. Date(s) the assessment work was performed 02 15-16 2013
(month) (day(s)) (year)

3. Name(s) and address(s) of Person(s) who performed the labor and improvements:

<u>Name(s) (print)</u>	<u>Current Mailing or Residence Address (print)</u>
Brian Winter	13610 Cuning Lane Lakeside, Cal. 92040

4. Name(s) and address(s) of Person(s) who hold and claim subject mining claim(s) for the valuable mineral(s) contained therein:

<u>Name(s) (print)</u>	<u>Current Mailing or Residence Address (print)</u>
Chester Nowicki	425 Le Clair Ln. Escondido, Cal 92026
Tonia Merlo	3203 53rd Street San Diego, Cal 92105

Betty B

5. The undersigned testify that on the date of Feb 17th, 2013, all monuments required by law were erected upon the subject claim(s), and all notices required by law were posted on the subject claim(s) or copies thereof were in place, and at said date each corner monument bore or contained marking sufficient to appropriately designate the corner of the claim to which it pertains and the name of the claim(s).

I (we) hereby certify under penalty of perjury under the laws of the State of California that the foregoing statements are true and correct:

Chester Nowicki Date 2/19/13
 (Signature of person(s) responsible for above statements)

FAILURE TO FILE ANNUALLY EVIDENCE OF ASSESSMENT WORK OR NOTICE OF INTENT TO HOLD A MINING CLAIM WITH BOTH THE APPROPRIATE COUNTY RECORDER AND THE BUREAU OF LAND MANAGEMENT WITHIN PRESCRIBED TIME PERIODS WILL CONSTITUTE AN ABANDONMENT OF THE MINING CLAIM(S).

FILE THIS ORIGINAL NOTICE WITH APPROPRIATE COUNTY RECORDER (by September 30) AND FILE A DUPLICATE NOTICE (by December 30) WITH THE BUREAU OF LAND MANAGEMENT, CALIFORNIA STATE OFFICE, 2800 COTTAGE WAY RM W1623, SACRAMENTO, CA 95825-0451.

Any person who willfully makes a false statement with respect to any mining claim on the affidavit of labor or improvements or on the supplementary affidavit is guilty of a misdemeanor, and upon conviction shall be punished by a fine of not more than two hundred dollars (\$200) or by imprisonment in the county jail for not more than six months, or by both the fine and imprisonment. (Public Resources Code of California, Div. 3.5, Chap. 1, Sec. 3913c, d).

This form is for the purpose of complying with the laws of the United States and the State of California pertaining to assessment work (30 USC 28, 43 CFR 3833.2). Subject to Paperwork Reduction Act and Privacy Act statements available at the BLM California State Office, Sacramento.

United States Department of the Interior
Bureau of Land Management
 LANDS/RECREATION & PLANNING
 ONE N CENTRAL AVE
 PHOENIX, AZ 85004 -2203
 Phone: 602-417-9200

Receipt

No: 2926906

Transaction #: 3014164	
Date of Transaction: 12/09/2013	
CUSTOMER:	
SPMA	
PO BOX 904	
LA MESA, CA 91944-0904 US	

LINE #	QTY	DESCRIPTION	REMARKS	UNIT PRICE	TOTAL
1	1.00	LOCATABLE MINERALS / MINING CLAIMS- NOT NEW-UNADJUD, ONE AUTH NO. ONLY / MINING CLAIM MONEY RECEIVED CASES: AMC192495/\$80.00	POL (8) 2013	- n/a -	80.00
TOTAL:					\$80.00

PAYMENT INFORMATION					
1	AMOUNT:	20.00	POSTMARKED:	12/04/2013	
	TYPE:	CASH	RECEIVED:	12/06/2013	
	NAME:	JOHANEK, JOSEPH JOHN PO BOX 904 LA MESA CA 91944-0904 US			
2	AMOUNT:	60.00	POSTMARKED:	12/04/2013	
	TYPE:	CHECK	RECEIVED:	12/06/2013	
	CHECK NO:	14731537410			
	NAME:	JOHANEK, JOSEPH JOHN PO BOX 904 LA MESA CA 91944-0904 US			

REMARKS

This receipt was generated by the automated BLM Collections and Billing System and is a paper representation of a portion of the official electronic record contained therein.

J Joseph JohaneK
4409 Gila Ave
San Diego, CA 92117-3715

RECEIVED
BLM AZ STATE OFFICE
2013 DEC -6 P 2:58
PHOENIX, ARIZONA

7012 3460 0003 7075 1468
PLACE STICKER AT TOP OF ENVELOPE TO THE RIGHT
OF THE RETURN ADDRESS, FOLD AT DOTTED LINE
CERTIFIED MAIL™
7012 3460 0003 7075 1468


UNITED STATES
POSTAL SERVICE
1000 85004
U.S. POSTAGE
PAID
SAN DIEGO, CA
92117
DEC 04, 13
AMOUNT
\$3.10
00042966-20


UNITED STATES
POSTAL SERVICE
1000 85004
U.S. POSTAGE
PAID
SAN DIEGO, CA
92117
DEC 04, 13
AMOUNT
\$1.32
00042966-20

B.L.M.-ARIZONA
1 NORTH CENTRAL AVE. #800
PHOENIX, ARIZ. 85004-2203

COPY

JOSEPH JOHANEK
4409 GILA AVENUE
SAN DIEGO, CALIF. 92117-3715

Ame 192495
327584
332291
341757
356595

BLM-Arizona
Phoenix, Ariz. 85004

Dear Sir:

Please file the enclosed documents for Annual Assessments for mining claims.

Claim Number

Claim Name

192495
192496
192497
327586
332291
341757
341758
356595

Key#1
Key#2
Key X
Coco Baby
Ho1-E-Cactus
QA#1
QA#2
Betty B

NO. OF CLAIMS
AMOUNT
RECEIPT NO.
INIT.

8
880
27009.44
A.H.

** BLM-ASO**

Enclosed is a money order to cover costs of filing these forms.

Joseph John JohaneK

RECEIVED
2012 DEC -11 A 8:44
PHOENIX, ARIZ

1/4/13 AT

COPY

2012-05225
Page 1 of
Requested Spma
SHELLY D BAKER, RECORDER
OFFICIAL RECORDS OF LA PAZ COUNTY, AZ
09-26-2012 01:52 PM Recording Fee \$15.00

RECORDING REQUESTED BY:
(Mail recording to:)

Name Kent Matthews

Address S.P.M.A.
PO Box 904
La Mesa, Cal 91944

Amc 192495

FOR RECORDER USE

AFFIDAVIT OF ASSESSMENT WORK Arizona

To whom it may concern, please take notice that:

1. Certain labor and improvements required by law were performed or made on, or for the benefit of, the following mining claim or claims (which together comprise a group of contiguous claims) in the County of La Paz California, in the mining assessment year ending September 1, 2012

Name of Mining Claim	Location by S/T/R/Mer. Example: 29/9N/14E/SBM	County Recordation Data (Write in Instrument or Book and Page No.)			
		CAMC No.	Original Recordation	Last Date	Amendment Date
Key #1	26/4N/20W	192495	1983-000648		
Key #2	26/4N/20W	192496	1983-000649		
	/ / /				
	/ / /				

- 2A. Type of labor and improvements (specify what was done and give the total value for that labor and improvements - at least \$100 for each claim). If a geological, geochemical, or geophysical survey was performed, as per 30 U.S.C. 28-1, reference title of report of survey in question, give cost and date of the survey and report, and indicate it was filed with the County Recorder.

Description	Value
Removed storm debris and overburden to expose a placer deposit in a wash Key #1	\$100.00
Removed overburden and rocks to expose a placer deposit in a wash Key #2	\$100.00

RECEIVED
2012 DEC -4 A 8:44
PHOENIX, ARIZONA

3. Name(s) and address(s) of Person(s) who performed the labor and improvements:

<u>Name(s) (print)</u>	<u>Current Mailing or Residence Address (print)</u>
Rick Neal	PO Box 2005 Quartzsite, Ariz. 85346

4. Name(s) and address(s) of Person(s) who hold and claim subject mining claim(s) for the valuable mineral(s) contained therein:

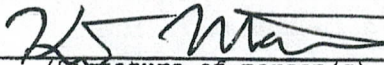
<u>Name(s) (print)</u>	<u>Current Mailing or Residence Address (print)</u>
Kent and Michael Matthews	8706 Rumson Dr Santee, Cal 91971 ✓
Tom Boruszewski	5825 Laramie Way San Diego, Cal 92120 ✓
Jeff Krogstad	3030 Merrill Dr #27 Torrance, Cal 90503 ✓

RECEIVED
 BLM CALIFORNIA STATE OFFICE
 PHOENIX, ARIZONA
 DEC -4 A 8:44

Key

5. The undersigned testify that on the date of June 1, 2012, all monuments required by law were erected upon the subject claim(s), and all notices required by law were posted on the subject claim(s) or copies thereof were in place, and at said date each corner monument bore or contained marking sufficient to appropriately designate the corner of the claim to which it pertains and the name of the claim(s).

I (we) hereby certify under penalty of perjury under the laws of the State of California that the foregoing statements are true and correct:

 K. MATTHEWS, Date 9-10-12
 (Signature of person(s) responsible for above statements)

FAILURE TO FILE ANNUALLY EVIDENCE OF ASSESSMENT WORK OR NOTICE OF INTENT TO HOLD A MINING CLAIM WITH BOTH THE APPROPRIATE COUNTY RECORDER AND THE BUREAU OF LAND MANAGEMENT WITHIN PRESCRIBED TIME PERIODS WILL CONSTITUTE AN ABANDONMENT OF THE MINING CLAIM(S).

FILE THIS ORIGINAL NOTICE WITH APPROPRIATE COUNTY RECORDER (by September 30) AND FILE A DUPLICATE NOTICE (by December 30) WITH THE BUREAU OF LAND MANAGEMENT, CALIFORNIA STATE OFFICE, 2800 COTTAGE WAY RM W1623, SACRAMENTO, CA 95825-0451.

Any person who willfully makes a false statement with respect to any mining claim on the affidavit of labor or improvements or on the supplementary affidavit is guilty of a misdemeanor, and upon conviction shall be punished by a fine of not more than two hundred dollars (\$200) or by imprisonment in the county jail for not more than six months, or by both the fine and imprisonment. (Public Resources Code of California, Div. 3.5, Chap. 1, Sec. 3913c, d).

This form is for the purpose of complying with the laws of the United States and the State of California pertaining to assessment work (30 USC 28, 43 CFR 3833.2). Subject to Paperwork Reduction Act and Privacy Act statements available at the BLM California State Office, Sacramento.

COPY

2012-05226

Page 1
Requester: Spma
SHELLY D BAKER, RECORDER
OFFICIAL RECORDS OF LA PAZ COUNTY, AZ
09-26-2012 01:52 PM Recording Fee \$15.00

RECORDING REQUESTED BY:
(Mail recording to:)

Name Kent Matthews

Address S.P.M.A.
PO Box 904
La Mesa, Cal 91944

Amc 192495
321584

FOR RECORDER' USE

AFFIDAVIT OF ASSESSMENT WORK Arizona

To whom it may concern, please take notice that:

- 1. Certain labor and improvements required by law were performed or made on, or for the benefit of, the following mining claim or claims (which together comprise a group of contiguous claims) in the County of La Paz California, in the mining assessment year ending September 1, 2012

Name of Mining Claim	Location by S/T/R/Mer. Example: 29/9N/14E/SBM	County Recordation Data (Write in Instrument or Book and Page No.)			
		CAMC No.	Original Recordation	Date	Last Amendment Date
Key X	26/ 4N/ 20W	192497	1989-000650		
Coco Baby	26/ 4N/ 20W	327586	1993-03948		
	/ / /				
	/ / /				

2A. Type of labor and improvements (specify what was done and give the total value for that labor and improvements - at least \$100 for each claim). If a geological, geochemical, or geophysical survey was performed, as per 30 U.S.C. 28-1, reference title of report of survey in question, give cost and date of the survey and report, and indicate it was filed with the County Recorder.

Description	Value
Removed debris and brush to expose a palcer area in desert wash Key X	\$110.00
Removed overburden to expose a placer deposit in a desert wash Coco Baby	\$110.00

RECEIVED
2012 DEC - 11 A 8:44
OFFICE OF THE RECORDER

COPY

te(s) the assessment work was performed January 28,2012
(month) (day(s)) (year)

3. Name(s) and address(s) of Person(s) who performed the labor and improvements:

<u>Name(s) (print)</u>	<u>Current Mailing or Residence Address (print)</u>
<u>Richard Mueller</u>	<u>3803 Via Palo Verde Lago Alpine, Cal. 91901</u>

4. Name(s) and address(s) of Person(s) who hold and claim subject mining claim(s) for the valuable mineral(s) contained therein:

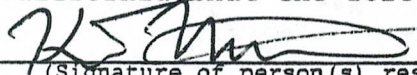
<u>Name(s) (print)</u>	<u>Current Mailing or Residence Address (print)</u>
<u>Kent and Michael Matthews</u>	<u>8706 Rumson Dr Santee, Cal 91971</u> ✓
<u>Tom Boruszewski</u>	<u>5825 Laramie Way San Diego, Cal 92120</u> ✓
<u>Jeff Krogstad</u>	<u>3030 Merrill Dr #27 Torrance, Cal 90503</u> ✓

RECEIVED
 PHOENIX, ARIZONA
 2012 DEC -4 A 8:44

Coco Baby

5. The undersigned testify that on the date of May 31, 2012, all monuments required by law were erected upon the subject claim(s), and all notices required by law were posted on the subject claim(s) or copies thereof were in place, and at said date each corner monument bore or contained marking sufficient to appropriately designate the corner of the claim to which it pertains and the name of the claim(s).

I (we) hereby certify under penalty of perjury under the laws of the State of California that the foregoing statements are true and correct:

 K. MATTHEWS, Date 9-10-12
 (Signature of person(s) responsible for above statements)

FAILURE TO FILE ANNUALLY EVIDENCE OF ASSESSMENT WORK OR NOTICE OF INTENT TO HOLD A MINING CLAIM WITH BOTH THE APPROPRIATE COUNTY RECORDER AND THE BUREAU OF LAND MANAGEMENT WITHIN PRESCRIBED TIME PERIODS WILL CONSTITUTE AN ABANDONMENT OF THE MINING CLAIM(S).

FILE THIS ORIGINAL NOTICE WITH APPROPRIATE COUNTY RECORDER (by September 30) AND FILE A DUPLICATE NOTICE (by December 30) WITH THE BUREAU OF LAND MANAGEMENT, CALIFORNIA STATE OFFICE, 2800 COTTAGE WAY RM W1623, SACRAMENTO, CA 95825-0451.

Any person who willfully makes a false statement with respect to any mining claim on the affidavit of labor or improvements or on the supplementary affidavit is guilty of a misdemeanor, and upon conviction shall be punished by a fine of not more than two hundred dollars (\$200) or by imprisonment in the county jail for not more than six months, or by both the fine and imprisonment. (Public Resources Code of California, Div. 3.5, Chap. 1, Sec. 3913c,d).

This form is for the purpose of complying with the laws of the United States and the State of California pertaining to assessment work (30 USC 28, 43 CFR 3833.2). Subject to Paperwork Reduction Act and Privacy Act statements available at the BLM California State Office, Sacramento.

COPY

2012-05223
Page 1 of
Requested Spma
SHELLY D BAKER, RECORDER
OFFICIAL RECORDS OF LA PAZ COUNTY, AZ
09-26-2012 01:52 PM Recording Fee \$15.00

RECORDING REQUESTED BY:
(Mail recording to:)

Name Merle Williams

Address S.P.M.A.
PO Box 904
La Mesa, Cal 91944

AMC 332291

FOR RECORDER USE

AFFIDAVIT OF ASSESSMENT WORK Arizona

To whom it may concern, please take notice that:

1. Certain labor and improvements required by law were performed or made on, or for the benefit of, the following mining claim or claims (which together comprise a group of contiguous claims) in the County of La Paz California, in the mining assessment year ending September 1, 2012

Name of Mining Claim	Location by S/T/R/Mer. Example: 29/9N/14E/SBM	County Recordation Data (Write in Instrument or Book and Page No.)			
		CAMC No.	Original Recordation	Last Date	Amendment Date
Hol-E-Cactus	29, 4N, 21W	332291	1997-06047		
	/ / /				
	/ / /				
	/ / /				

- 2A. Type of labor and improvements (specify what was done and give the total value for that labor and improvements - at least \$100 for each claim). If a geological, geochemical, or geophysical survey was performed, as per 30 U.S.C. 28-1, reference title of report of survey in question, give cost and date of the survey and report, and indicate it was filed with the County Recorder.

Description	Value
Exposed a placer deposit in a desert wash by removing overburden	\$110.00

RECEIVED
2012 DEC -14 A 3:45
PIEDMONT

3. Name(s) and address(s) of Person(s) who performed the labor and improvements:

<u>Name(s) (print)</u>	<u>Current Mailing or Residence Address (print)</u>
Larry O'Brien	10448 Nate Way Santee, Cal. 91971

4. Name(s) and address(s) of Person(s) who hold and claim subject mining claim(s) for the valuable mineral(s) contained therein:

<u>Name(s) (print)</u>	<u>Current Mailing or Residence Address (print)</u>
Merle Williams	12800 Amber Hill Ln Poway, Cal 92064 ✓
Ruth Ashcraft	30737 Stone Creek Crt Menifee, Cal 92584 ✓
Herb Margerum	9512 Alto Dr La Mesa, Cal 91941 ✓
Robbe Ellison	5050 Caywood Street San Diego, Cal 92117 ✓
Jerry Butler	PO Box 91 Stark City ,MO 64866 ✓
Edward Farley Jr	6334 Caminito Partido San Diego, Cal 92111 ✓
Brian Winter	13610 Cuning Ln Lakeside, Cal 92040 ✓
Karen Pollock	4167 Clairemont Dr. San Diego, Cal 92117 ✓

H-Cactus

5. The undersigned testify that on the date of April 27, 2012, all monuments required by law were erected upon the subject claim(s), and all notices required by law were posted on the subject claim(s) or copies thereof were in place, and at said date each corner monument bore or contained marking sufficient to appropriately designate the corner of the claim to which it pertains and the name of the claim(s).

dk
ps

I (we) hereby certify under penalty of perjury under the laws of the State of California that the foregoing statements are true and correct:

Merle C. Williams
(Signature of person(s) responsible for above statements)

Date 9-22-12

FAILURE TO FILE ANNUALLY EVIDENCE OF ASSESSMENT WORK OR NOTICE OF INTENT TO HOLD A MINING CLAIM WITH BOTH THE APPROPRIATE COUNTY RECORDER AND THE BUREAU OF LAND MANAGEMENT WITHIN PRESCRIBED TIME PERIODS WILL CONSTITUTE AN ABANDONMENT OF THE MINING CLAIM(S).

FILE THIS ORIGINAL NOTICE WITH APPROPRIATE COUNTY RECORDER (by September 30) AND FILE A DUPLICATE NOTICE (by December 30) WITH THE BUREAU OF LAND MANAGEMENT, CALIFORNIA STATE OFFICE, 2800 COTTAGE WAY RM W1623, SACRAMENTO, CA 95825-0451.

Any person who willfully makes a false statement with respect to any mining claim on the affidavit of labor or improvements or on the supplementary affidavit is guilty of a misdemeanor, and upon conviction shall be punished by a fine of not more than two hundred dollars (\$200) or by imprisonment in the county jail for not more than six months, or by both the fine and imprisonment. (Public Resources Code of California, Div. 3.5, Chap. 1, Sec. 3913c,d).

This form is for the purpose of complying with the laws of the United States and the State of California pertaining to assessment work (30 USC 28, 43 CFR 3833.2). Subject to Paperwork Reduction Act and Privacy Act statements available at the BLM California State Office, Sacramento.

COPY

2012-115227
Page 1 of
Requested Spma
SHELLY D BAKER, RECORDER
OFFICIAL RECORDS OF LA PAZ COUNTY, AZ
09-26-2012 01:52 PM Recording Fee \$15.00

RECORDING REQUESTED BY:
(Mail recording to:)

Name Kent Matthews

Address S.P.M.A.
PO Box 904
La Mesa, Cal 91944

AMC 341757

FOR RECORDER' USE

AFFIDAVIT OF ASSESSMENT WORK ARIZONA

To whom it may concern, please take notice that:

1. Certain labor and improvements required by law were performed or made on, or for the benefit of, the following mining claim or claims (which together comprise a group of contiguous claims) in the County of La Paz California, in the mining assessment year ending September 1, 2012

Name of Mining Claim	Location by S/T/R/Mer. Example: 29/9N/14E/SBM	County Recordation Data (Write in Instrument or Book and Page No.)			
		CAMC No.	Original Recordation	Date	Last Amendment Date
QA #1	26/4N /20W	341757	1996-005510		
QA #2	26/4N /20W	341758	1996-005511		
	/ / /				
	/ / /				

- 2A. Type of labor and improvements (specify what was done and give the total value for that labor and improvements - at least \$100 for each claim). If a geological, geochemical, or geophysical survey was performed, as per 30 U.S.C. 28-1, reference title of report of survey in question, give cost and date of the survey and report, and indicate it was filed with the County Recorder.

Description	Value
Removed debris and rocks to expose placer area in desert wash QA #1	\$110.00
Removed debris and rocks in desert wash to expose a placer area QA#2	\$120.00

RECEIVED
2012 DEC -11 A 8:44
PHD
IX, AZ

COPY

ate(s) the assessment work was performed April 9, 2012
(month) (day(s)) (year)

3. Name(s) and address(s) of Person(s) who performed the labor and improvements:

<u>Name(s) (print)</u>	<u>Current Mailing or Residence Address (print)</u>
<u>Larry O' Brien</u>	<u>10448 Nate Way Santee, Cal 91971</u>

4. Name(s) and address(s) of Person(s) who hold and claim subject mining claim(s) for the valuable mineral(s) contained therein:


<u>Name(s) (print)</u>	<u>Current Mailing or Residence Address (print)</u>
<u>Kent and Michael Matthews</u>	<u>8706 Rumson Dr Santee, Cal 91971</u> ✓
<u>Tom Boruszewski</u>	<u>5825 Laramie Way San Diego, Cal 92120</u> ✓
<u>Jeff Krogstad</u>	<u>3030 Merrill Dr #27 Torrance, Cal 90503</u> ✓

PHOENIX AND
 2012 DEC -4 A 8:14
 RECEIVED
 RM 1700 SACRAMENTO

QA

5. The undersigned testify that on the date of June 1, 2012, all monuments required by law were erected upon the subject claim(s), and all notices required by law were posted on the subject claim(s) or copies thereof were in place, and at said date each corner monument bore or contained marking sufficient to appropriately designate the corner of the claim to which it pertains and the name of the claim(s).

I (we) hereby certify under penalty of perjury under the laws of the State of California that the foregoing statements are true and correct:


K. MATTHEWS, Date 9-10-12
 (Signature of person(s) responsible for above statements)

FAILURE TO FILE ANNUALLY EVIDENCE OF ASSESSMENT WORK OR NOTICE OF INTENT TO HOLD A MINING CLAIM WITH BOTH THE APPROPRIATE COUNTY RECORDER AND THE BUREAU OF LAND MANAGEMENT WITHIN PRESCRIBED TIME PERIODS WILL CONSTITUTE AN ABANDONMENT OF THE MINING CLAIM(S).

FILE THIS ORIGINAL NOTICE WITH APPROPRIATE COUNTY RECORDER (by September 30) AND FILE A DUPLICATE NOTICE (by December 30) WITH THE BUREAU OF LAND MANAGEMENT, CALIFORNIA STATE OFFICE, 2800 COTTAGE WAY RM W1623, SACRAMENTO, CA 95825-0451.

Any person who willfully makes a false statement with respect to any mining claim on the affidavit of labor or improvements or on the supplementary affidavit is guilty of a misdemeanor, and upon conviction shall be punished by a fine of not more than two hundred dollars(\$200) or by imprisonment in the county jail for not more than six months, or by both the fine and imprisonment. (Public Resources Code of California, Div. 3.5, Chap. 1, Sec. 3913c,d).

This form is for the purpose of complying with the laws of the United States and the State of California pertaining to assessment work (30 USC 28, 43 CFR 3833.2). Subject to Paperwork Reduction Act and Privacy Act statements available at the BLM California State Office, Sacramento.

COPY

2012-05224
Page 1 of
Requested Spma
SHELLY D BAKER, RECORDER
OFFICIAL RECORDS OF LA PAZ COUNTY, AZ
09-26-2012 01:52 PM Recordings Fee \$15.00

RECORDING REQUESTED BY:
(Mail recording to:)

Name Chester Nowicki

Address S.P.M.A.
PO Box 904
La Mesa, Cal 91944

AMC 356595

FOR RECORDER'USE

AFFIDAVIT OF ASSESSMENT WORK Arizona

To whom it may concern, please take notice that:

1. Certain labor and improvements required by law were performed or made on, or for the benefit of, the following mining claim or claims (which together comprise a group of contiguous claims) in the County of La Paz California, in the mining assessment year ending September 1, 2012

Name of Mining Claim	Location by S/T/R/Mer. Example: 29/9N/14E/SBM	County Recordation Data (Write in Instrument or Book and Page No.)			
		CAMC No.	Original Recordation	Last Date	Amendment Date
Betty B	21 / 4N/21W	356595	1998-04304		
	/ / /				
	/ / /				
	/ / /				

- 2A. Type of labor and improvements (specify what was done and give the total value for that labor and improvements - at least \$100 for each claim). If a geological, geochemical, or geophysical survey was performed, as per 30 U.S.C. 28-1, reference title of report of survey in question, give cost and date of the survey and report, and indicate it was filed with the County Recorder.

Description	Value
REMOVED THE DEBRIS AND ROCKS IN STREAM BED WASH TO EXPOSE PLACER DEPOSIT	\$120.00

RECEIVED
2012 DEC -4 A 8:45
PHOENIX, AZ

COPY Date(s) the assessment work was performed JANUARY 7-8TH 2012
(month) (day(s)) (year)

3. Name(s) and address(s) of Person(s) who performed the labor and improvements:

<u>Name(s) (print)</u>	<u>Current Mailing or Residence Address (print)</u>
<u>RICARD MARTIN</u>	<u>30824 CHIUHAUHA VALLEY RD WARNERS SPRINGS, CAL 92086</u>

4. Name(s) and address(s) of Person(s) who hold and claim subject mining claim(s) for the valuable mineral(s) contained therein:

<u>Name(s) (print)</u>	<u>Current Mailing or Residence Address (print)</u>
<u>Chester Nowicki</u>	<u>425 Le Clair Ln. Escondido, Cal 92026</u>
<u>Tonia Merlo</u>	<u>3203 53rd Street San Diego, Cal 92105</u>

RECEIVED
 BLM CALIFORNIA STATE OFFICE
 2012 DEC -4 A 8 45
 PHOENIX, ARIZONA

Betty B

5. The undersigned testify that on the date of MAY 31ST, 2012, all monuments required by law were erected upon the subject claim(s), and all notices required by law were posted on the subject claim(s) or copies thereof were in place, and at said date each corner monument bore or contained marking sufficient to appropriately designate the corner of the claim to which it pertains and the name of the claim(s).

I (we) hereby certify under penalty of perjury under the laws of the State of California that the foregoing statements are true and correct:

Chester Nowicki C. Nowicki, Date 9/13/12
 (Signature of person(s) responsible for above statements)

FAILURE TO FILE ANNUALLY EVIDENCE OF ASSESSMENT WORK OR NOTICE OF INTENT TO HOLD A MINING CLAIM WITH BOTH THE APPROPRIATE COUNTY RECORDER AND THE BUREAU OF LAND MANAGEMENT WITHIN PRESCRIBED TIME PERIODS WILL CONSTITUTE AN ABANDONMENT OF THE MINING CLAIM(S).

FILE THIS ORIGINAL NOTICE WITH APPROPRIATE COUNTY RECORDER (by September 30) AND FILE A DUPLICATE NOTICE (by December 30) WITH THE BUREAU OF LAND MANAGEMENT, CALIFORNIA STATE OFFICE, 2800 COTTAGE WAY RM W1623, SACRAMENTO, CA 95825-0451.

Any person who willfully makes a false statement with respect to any mining claim on the affidavit of labor or improvements or on the supplementary affidavit is guilty of a misdemeanor, and upon conviction shall be punished by a fine of not more than two hundred dollars (\$200) or by imprisonment in the county jail for not more than six months, or by both the fine and imprisonment. (Public Resources Code of California, Div. 3.5, Chap. 1, Sec. 3913c,d).


This form is for the purpose of complying with the laws of the United States and the State of California pertaining to assessment work (30 USC 28, 43 CFR 3833.2). Subject to Paperwork Reduction Act and Privacy Act statements available at the BLM California State Office, Sacramento.



Mr. Joseph JohaneK
4409 Gila Ave
San Diego CA 92117

PLACE STICKER AT TOP OF ENVELOPE TO THE RIGHT
OF THE RETURN ADDRESS, FOLD AT DOTTED LINE


CERTIFIED MAIL™



7009 0080 0002 3229 2378



1000



85004

U.S. POSTAGE
PAID
SAN DIEGO, CA
92117
NOV 29, 12
AMOUNT

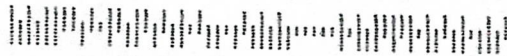
\$3.80
00081354-11

RECEIVED
AZ STATE OFFICE

2012 DEC -4 A 8:44

PHOENIX, ARIZONA

B.L.M. ARIZONA
ONE NORTH CENTRAL AVE. #800
PHOENIX, ARIZ. 85004-2203



COPY

**United States Department of the Interior
Bureau of Land Management
LANDS/RECREATION & PLANNING
ONE N CENTRAL AVE
PHOENIX, AZ 85004 -2203
Phone: 602-417-9200**

Receipt

No: 2700944

Transaction #: 2782877		ENTERED INTO COMPUTER
Date of Transaction: 12/04/2012		
CUSTOMER:		
JOSEPH J JOHANEK 4409 GILA AVE SAN DIEGO, CA 92117-3715 US		

LINE #	QTY	DESCRIPTION	REMARKS	UNIT PRICE	TOTAL
1	1.00	LOCATABLE MINERALS / MINING CLAIMS-NOT NEW-UNADJUD, ONE AUTH NO. ONLY / MINING CLAIM MONEY RECEIVED CASES: AMC192495/\$80.00	POL - 8	- n/a -	80.00
TOTAL:					\$80.00

PAYMENT INFORMATION					
1	AMOUNT:	80.00	POSTMARKED:	11/29/2012	
	TYPE:	CHECK	RECEIVED:	12/04/2012	
	CHECK NO:	20431319210			
	NAME:	JOHANEK, JOSEPH JOHN 4409 GILA AVE SAN DIEGO CA 92117-3715 US			

REMARKS

This receipt was generated by the automated BLM Collections and Billing System and is a paper representation of a portion of the official electronic record contained therein.

FFR 04 2013 AMC192495
 Load Amc #5 PB 327584
 332291
 341757
 356595

COPY

UNITED STATES
DEPARTMENT OF THE INTERIOR
BUREAU OF LAND MANAGEMENT

MAINTENANCE FEE WAIVER CERTIFICATION

FORM APPROVED
OMB NO. 1004-0114
Expires: August 31, 2013

643

SEE INSTRUCTIONS ON PAGE 2 PB

356595

1. This small miner waiver is filed for the assessment year beginning on September 1, 2012 and ending on September 1, 2013.
2. The undersigned and all related parties owned ten or fewer mining claims, mill, or tunnel sites located and maintained on Federal lands in the United States of America on September 1, 2012.
3. The undersigned have performed the assessment work required by law for each mining claim listed prior to filing this waiver and understand that by filing this form, an affidavit of assessment work must be recorded by the December 30th following the filing of this waiver.
4. The undersigned understand that if the assessment work obligation has not yet come due under 30 U.S.C. 28 (for those claims in their first assessment year only), a notice of intent to hold reciting this condition must be recorded by the December 30th following the filing of this waiver.
5. The undersigned understand that mill and tunnel sites may also be listed upon this waiver and be waived from payment of the maintenance fee, and that a notice of intent to hold for these sites is required to be recorded by the December 30th immediately following the filing of this waiver.
6. The undersigned understand and acknowledge that pursuant to 43 U.S.C. 1212 and 18 U.S.C. 1001, the filing or recording of a false, fictitious, or fraudulent document with the Bureau of Land Management may result in a fine of up to \$250,000, a prison term not to exceed five years, or both.
7. The mining claims, mill or tunnel sites for which this waiver from payment of the maintenance fees is requested are:

#	CLAIM OR SITE NAME		BLM RECORDATION SERIAL NUMBER
1.	Betty B	✓	356595
2.			
3.			
4.			
5.			
6.			
7.			
8.			
9.			
10.			

RECEIVED
 BLM AT STATE OFFICE
 2012 AUG 30 2:47
 PHOENIX ARIZONA

The owner(s) (claimants) of the above mining claims and sites are:

Chester Nowicki

(Owner's Name - Please Print)

425 La Claire Lane

(Street or P.O. Box)

Escondido

(City)

Calif

(State)

92026

(Zip Code)

Tonia Merlo

(Owner's Name - Please Print)

3203 53rd Street

(Street or P.O. Box)

San Diego

(City)

Calif

(State)

92105

(Zip Code)

(Owner's Name - Please Print)

(Street or P.O. Box)

(City)

(State)

(Zip Code)

(Continued on page 2)

Chester Nowicki

(Owner's Signature)

Tonia Merlo

(Owner's Signature)

(Owner's Signature)

ENTERED IN COMPUTER

RE 9-20-12

NL
R2

(Owner's Name - Please Print)	(Owner's Signature)
(Street or P.O. Box)	(City) (State) (Zip Code)
(Owner's Name - Please Print)	(Owner's Signature)
(Street or P.O. Box)	(City) (State) (Zip Code)
(Owner's Name - Please Print)	(Owner's Signature)
(Street or P.O. Box)	(City) (State) (Zip Code)
(Owner's Name - Please Print)	(Owner's Signature)
(Street or P.O. Box)	(City) (State) (Zip Code)
(Owner's Name - Please Print)	(Owner's Signature)
(Street or P.O. Box)	(City) (State) (Zip Code)
(Owner's Name - Please Print)	(Owner's Signature)
(Street or P.O. Box)	(City) (State) (Zip Code)

Title 18 U.S.C. Section 1001 and Title 43 U.S.C. Section 1212 makes it a crime for any person knowingly and willfully to make to any department or agency of the United States any false, fictitious or fraudulent statements or representations as to any matter within its jurisdiction.

INSTRUCTIONS

1. This certification is made under the provisions of §1744 of Title 43 and § 28-28k of Title 30 of the United States Code; and the regulations thereunder (43 CFR Part 3830).
2. The claimant(s) must fill in the dates in paragraph 1 for the beginning and ending of the assessment year for which this waiver is sought.
3. The claimant(s) must fill in the date in paragraph 2 for the beginning of the assessment year for which this waiver is sought.
4. All claim and site names and Bureau of Land Management (BLM) serial numbers must be listed for the mining claims, mill sites, and tunnel sites for which the waiver is sought.
5. All owners of the mining claims, mill sites, and tunnel sites and their addresses must be given.
6. This waiver form must be signed by all the claimants or their designated agent, in original form. If an agent is designated, a notarized designation of agent, signed by all of the claimants with proper address given, must be submitted with this waiver.
7. This form must be filed no later than September 1st for the upcoming assessment year in the BLM State Office where the mining claims or sites are recorded, or the waiver cannot be granted by the BLM. (Example: To obtain a waiver for the assessment year 2012, which begins on September 1, 2011, you must qualify for and file for a waiver no later than September 1, 2011, in the proper BLM State Office.)
8. For all mining claims which require assessment work, you must record an affidavit of labor on or before the December 30th immediately following the filing of this waiver. For all other mining claims or sites waived, you must record a notice of intent to hold on or before the December 30th immediately following the filing of this waiver.
9. Mill and tunnel sites may also be listed upon this waiver and be waived from payment of the maintenance fee. A notice of intent to hold for these sites is required to be filed by the December 30th following the filing of this waiver.

FOR OFFICIAL USE ONLY

October 22, 2011

Amc 192495
Amc 327584
Amc 332291
Amc 341757
Amc 356595

BLM-Arizona
Phoenix, Ariz. 85004

Dear Sir:

Please file the enclosed documents for Annual Assessments for mining claims.

BLM AZ STATE OFFICE
2011 OCT 24 PM 1:40
PHOENIX, ARIZONA

Claim Number	Claim Name
192495	Key#1
192496	Key#2
192497	Key X
327586	Coco Baby
332291	Ho1-E-Cactus
341757	QA#1
341758	QA#2
356595	Betty B

Enclosed is a money order to cover costs of filing these forms.

NO. OF CLAIMS 8
 AMOUNT 80.00
 RECEIPT NO. 170559
 INIT. SJB
 BI-MISO

Joseph John JohaneK

Joseph JohaneK
4409 Gila Ave.
San Diego, CA 92117

ENTERED INTO COMPUTER
11/17/11 AT

Requested By: SPMA

SHELLY D BAKER, RECORDER

OFFICIAL RECORDS OF LA PAZ COUNTY, AZ

09-19-2011 04:48 PM Recordings Fee \$19.00

RECORDING REQUESTED BY

Kent Matthews

AND WHEN RECORDED MAIL TO

NAME
STREET
ADDRESS
CITY &
STATE

S P M A
PO Box 904
La mesa, Cal. 91944

ASSESSMENT WORK NOTICE

BLM Serial No. 192495, 192496

Certain labor and/or improvements required by law were performed or made on or for the benefit of the following mining claim(s);

(which together comprise a group of contiguous claims) located in County of la Paz

in the mining assessment work year ending September 1, 2011 as follows:

Name of Claim(s) (in full)	Sec. / Twp. / Rge.	County Recordation Original Location	County Recordation Original Location
<u>Key #1</u>	<u>26, 4N, 20W</u>	Book <u>83-000648</u> Page _____	Book _____ Page _____
<u>Key #2</u>	<u>26, 4N, 20W</u>	Book <u>83-000649</u> Page _____	Book _____ Page _____
_____	___ / ___ / ___	Book _____ Page _____	Book _____ Page _____
_____	___ / ___ / ___	Book _____ Page _____	Book _____ Page _____

LABOR AND IMPROVEMENTS. Specify (for example, state depth of shaft sunk; feet of tunnel, drift adit or crosscut driven; size of exploration cut of trench; or refer to separate document, filed as required by PL876, describing geological, geochemical or geophysical survey). Give value for each item and date on which, or periods of time within which the same was performed or made; and total value.

Key#1 Removed overburden to expose a Desert Wash placer gold deposit.

Total hours-11 hours Total value-\$110.00 Dates Done 04/22-23/2011

Key#2 Removed debris and overburden to expose a desert placer deposit

Total hours-12 hours Total value-\$120.00 Dates done-04/24-25//2011

The total fair and reasonable value thereof was \$ 230.00, and the amount and value thereof on or for the benefit of each claim was \$100 or more. The name and address of the person who performed the labor or made the improvements, as known to me, was:

Name
Joseph JohaneK
Vincent Breit

Current Mailing and Residence Address
4409 Gila Avenue San Diego, Ca92117
PO Box 220 Wellton, Ariz. 85356

The owner(s) of the mining claim(s) is (are):

Name
Kent and Michael Matthews
Tom Boruszewski
Jeff Krogstad

Current Mailing and Residence Address
8706 Rumson Dr. Santee, Ca. 91971
5825 Laramie Way, San Diego, Ca 92120
3030 Merrill Dr. #27 Torrance, Ca 90503

All monuments required by law to have been erected, and all notices required by law have been posted, on each claim or copies of such notices were in place on the claim on (date) 04-25-2011, also on that date each corner monument bore or contained marking sufficient to designate the corner of the mining claim to which it pertained and the name of the claim.

The above listed claim(s) is (are) held and claimed by the owner(s) or the undersigned (if he is entitled to possession thereof) for the valuable mineral contained therein.

I hereby certify under the penalty of perjury that the foregoing is true and correct.

Executed this 12 day of September 2011 at San Diego, California.

Kent Matthews

[Signature]
(Signature)

BLM AZ STATE OFFICE
2011 OCT 24 PM 1:41
PHOENIX, ARIZONA

RECORDING REQUESTED BY

Kent Matthews

AND WHEN RECORDED MAIL TO

NAME: S P M A
 STREET ADDRESS: P O B o x 904
 CITY & STATE: La Mesa, Calif. 91944

ASSESSMENT WORK NOTICE

BLM Serial No. 192497, 327586

Certain labor and/or improvements required by law were performed or made on or for the benefit of the following mining claim(s) (which together comprise a group of contiguous claims) located in County of La Paz in the mining assessment work year ending September 1, 2011, as follows:

Name of Claim(s) (in full)	Sec. / Twp. / Rge.	County Recordation Original Location	County Recordation Original Location
<u>Key X</u>	<u>26 / 4N / 20W</u>	Book <u>89-000650</u> Page _____	Book _____ Page _____
<u>Coco Baby</u>	<u>26 / 4N / 20W</u>	Book <u>93-03948</u> Page _____	Book _____ Page _____
_____	___ / ___ / ___	Book _____ Page _____	Book _____ Page _____
_____	___ / ___ / ___	Book _____ Page _____	Book _____ Page _____

LABOR AND IMPROVEMENTS. Specify (for example, state depth of shaft sunk; feet of tunnel, drift adit or crosscut driven; size of exploration cut of trench; or refer to separate document, filed as required by PL876, describing geological, geochemical or geophysical survey). Give value for each item and date on which, or periods of time within which the same was performed or made; and total value.

Key X- Removed overburden and debris from Desert Wash to expose placer deposit
 Total hours- 10 hours Total Value-\$100.00 Dates done- 01/30-31/2011

Coco baby- Removed debris and rocks from Desert Wash to expose placer deposit
 Total hours-10 hours Total Value-\$100.00 Dates done-03/19-20/2011

The total fair and reasonable value thereof was \$ 200.00 and the amount and value thereof on or for the benefit of each claim was \$100 or more. The name and address of the person who performed the labor or made the improvements, as known to me, was:

Name
Richard Mueller and Son (Key X)
John Bishop

Current Mailing and Residence Address
3803 ViaPauloVerdeLago Alpine, Ca 91901
331 Valley Mall Park.E. Wenatchee, WA 98802

The owner(s) of the mining claim(s) is (are):

Name
Kent and Michael Matthews
Tom Boruszewski
Jeff Krogstad

Current Mailing and Residence Address
8706 Rumson Dr. Santee, Ca 91971
5825 Laramie Way San Diego, Ca. 92120
3030 Merrill Dr. #27 Torrance, ca 90503

All monuments required by law to have been erected, and all notices required by law have been posted, on each claim or copies of such notices were in place on the claim on (date) 03/09/2011, also on that date each corner monument bore or contained marking sufficient to designate the corner of the mining claim to which it pertained and the name of the claim.

The above listed claim(s) is (are) held and claimed by the owner(s) or the undersigned (if he is entitled to possession thereof) for the valuable mineral contained therein.

I hereby certify under the penalty of perjury that the foregoing is true and correct.

Executed this 12 day of September 2011 at San Diego, California.

Kent Matthews

[Signature]
 (Signature)

PHOENIX, ARIZONA
 2011 OCT 24 PM 1:41
 BLM AZ STATE OFFICE

RECORDING REQUESTED BY

Kent Matthews

AND WHEN RECORDED MAIL TO

NAME
STREET
ADDRESS
CITY &
STATE

S P M A
PO Box 904
La Mesa, Cal. 91944

ASSESSMENT WORK NOTICE

BLM Serial No. 341757, 341758

Certain labor and/or improvements required by law were performed or made on or for the benefit of the following mining claim(s) (which together comprise a group of contiguous claims) located in County of La Paz, in the mining assessment work year ending September 1, 2011, as follows:

Name of Claim(s) (in full)	Sec. / Twp. / Rge.	County Recordation Original Location	County Recordation Original Location
QA #1	26 / 4N / 20W	96-005510	
QA #2	26 / 4N / 20W	96-05511	

LABOR AND IMPROVEMENTS. Specify (for example, state depth of shaft sunk; feet of tunnel, drift adit or crosscut driven; size of exploration cut of trench; or refer to separate document, filed as required by PL876, describing geological, geochemical or geophysical survey). Give value for each item and date on which, or periods of time within which the same was performed or made; and total value.

QA#1 Removed overburden and rocks to expose a desert Wash placer deposit. Total hours- 10 hours Total Value-\$100.00 Dates done- 12/11-12/2010

QA#2 Removed overburden and debris to expose a desert Wash placer deposit Total hours-10 hours Total value- \$100.00 Dates done-01/29-30/2011

The total fair and reasonable value thereof was \$ 200.00 and the amount and value thereof on or for the benefit of each claim was \$100 or more. The name and address of the person who performed the labor or made the improvements, as known to me, was:

Name
Bob Schwartz (QA#1)
Richard Mueller and Son

Current Mailing and Residence Address
7966 LaurelRidge Rd. San Diego, Ca 92120
3803 ViaPaloVerde Alpine, Ca 91901

The owner(s) of the mining claim(s) is (are):

Name
Kent and Michael Matthews
Tom Boruszewski
Jeff Krogstad

Current Mailing and Residence Address
8706 Rumson Dr. Santee, Ca 91971
5825 Laramie Way San Diego, Ca 92120
3030 Merrill Dr. #27-Torrance, Ca 90503


All monuments required by law to have been erected, and all notices required by law have been posted, on each claim or copies of such notices were in place on the claim on (date) 02/01/2011, also on that date each corner monument bore or contained marking sufficient to designate the corner of the mining claim to which it pertained and the name of the claim.

The above listed claim(s) is (are) held and claimed by the owner(s) or the undersigned (if he is entitled to possession thereof) for the valuable mineral contained therein.

I hereby certify under the penalty of perjury that the foregoing is true and correct.

Executed this 12 day of September 2011 at San Diego, California.

Kent Matthews


(Signature)

2011 OCT 24 PM 1:41
FHOELM ANZ 2011

BLM AZ STATE OFFICE

RECORDING REQUESTED BY

Chester Nowicki

AND WHEN RECORDED MAIL TO

NAME
STREET ADDRESS
CITY & STATE

Chester Nowicki
C/O SPMA
PO Box 904
La Mesa, Calif 91944

ASSESSMENT WORK NOTICE

BLM Serial No. 356595

BLM AZ STATE OFFICE
2011 OCT 24 11:41
PHOENIX, AZ 85004

Certain labor and/or improvements required by law were performed or made on or for the benefit of the following mining claim(s), (which together comprise a group of contiguous claims) located in County of La Paz, in the mining assessment work year ending September 1, 2011, as follows:

Name of Claim(s) (in full)	Sec. / Twp. / Rge.	County Recordation Original Location	County Recordation Original Location
<u>Betty B</u>	<u>21 / 4N / 21W</u>	Book <u>98-04304</u> Page _____	Book _____ Page _____
_____	___ / ___ / ___	Book _____ Page _____	Book _____ Page _____
_____	___ / ___ / ___	Book _____ Page _____	Book _____ Page _____
_____	___ / ___ / ___	Book _____ Page _____	Book _____ Page _____

LABOR AND IMPROVEMENTS. Specify (for example, state depth of shaft sunk; feet of tunnel, drift adit or crosscut driven; size of exploration cut of trench; or refer to separate document, filed as required by PL876, describing geological, geochemical or geophysical survey). Give value for each item and date on which, or periods of time within which the same was performed or made; and total value.

Removing overburden and rocks to expose placer deposits containing nuggets
Total hours -11 hours Total value-\$110.00 Dates done-01/14-16/2011

The total fair and reasonable value thereof was \$ 110.00, and the amount and value thereof on or for the benefit of each claim was \$100 or more. The name and address of the person who performed the labor or made the improvements, as known to me, was:

Name: Bob Schwartz
Current Mailing and Residence Address: 7966 Laurel ridge Rd. San Diego, Ca 92120

The owner(s) of the mining claim(s) is (are):
Name: Chester Nowicki
Current Mailing and Residence Address: 425 Le Clair Ln. Escondido, Ca 92026
Tonia Merlo
3203 53rd Street San Diego, Ca 92015

All monuments required by law to have been erected, and all notices required by law have been posted, on each claim or copies of such notices were in place on the claim on (date) 04/24/2011, also on that date each corner monument bore or contained marking sufficient to designate the corner of the mining claim to which it pertained and the name of the claim.

The above listed claim(s) is (are) held and claimed by the owner(s) or the undersigned (if he is entitled to possession thereof) for the valuable mineral contained therein.

I hereby certify under the penalty of perjury that the foregoing is true and correct.

Executed this 12th day of September 2011, at Escondido, California.
Chester Nowicki

RECORDING REQUESTED BY

Merle Williams
AND WHEN RECORDED MAIL TO

NAME

S P M A

STREET ADDRESS

PO Box 904

CITY & STATE

La MEsa, Cal. 91944

ASSESSMENT WORK NOTICE

BLM Serial No. 332291

Certain labor and/or improvements required by law were performed or made on or for the benefit of the following mining claim(s),
(which together comprise a group of contiguous claims) located in County of La Paz
in the mining assessment work year ending September 1, 2011, as follows:

Name of Claim(s) (in full)	Sec. / Twp. / Rge.	County Recordation Original Location	County Recordation Original Location
<u>Hol-E-Cactus</u>	<u>29 / 4N / 21W</u>	Book <u>97-06047</u> Page _____	Book _____ Page _____
_____	_____ / _____ / _____	Book _____ Page _____	Book _____ Page _____
_____	_____ / _____ / _____	Book _____ Page _____	Book _____ Page _____
_____	_____ / _____ / _____	Book _____ Page _____	Book _____ Page _____

LABOR AND IMPROVEMENTS. Specify (for example, state depth of shaft sunk; feet of tunnel, drift adit or crosscut driven; size of exploration cut of trench; or refer to separate document, filed as required by PL876, describing geological, geochemical or geophysical survey). Give value for each item and date on which, or periods of time within which the same was performed or made; and total value.

Using a metal detector to find placer deposits containing nuggets in a desert wash. Total hours-10 hours Total value-\$100.00
Dates done-04/22-24/2011

The total fair and reasonable value thereof was \$ 100.00, and the amount and value thereof on or for the benefit of each claim was \$100 or more. The name and address of the person who performed the labor or made the improvements, as known to me, was:

Name
Bob Schwartz

Current Mailing and Residence Address
7966 Laurel ridge Rd. San Diego, Ca92120

The owner(s) of the mining claim(s) is (are):

Name
Merle Williams/Ruth Ashcraft
Herb Margerum/Robbe Ellison
Jerry Butler/Ed Farley Jr
Brian Winter/Karen Pollock

Current Mailing and Residence Address
12800 Amber Hill Ln Poway, Ca. 92064
9512 Alto Dr. La Mesa, Ca 91941
7540 Dunwood Way San Diego, Ca 92114
13610 Cuning Ln. Lakeside, Ca 92020

All monuments required by law to have been erected, and all notices required by law have been posted, on each claim or copies of such notices were in place on the claim on (date) 04/24/2011, also on that date each corner monument bore or contained marking sufficient to designate the corner of the mining claim to which it pertained and the name of the claim.

The above listed claim(s) is (are) held and claimed by the owner(s) or the undersigned (if he is entitled to possession thereof) for the valuable mineral contained therein.

I hereby certify under the penalty of perjury that the foregoing is true and correct.

Executed this 13th day of September 2011

at Poway, California.
Merle C. Williams
(Signature)

Merle Williams

BLM AZ STATE OFFICE

2011 OCT 24 PM 1:41
PHOTOGRAPHED

Joseph JohaneK
4409 Gila Ave.
San Diego, CA 92117

SAN DIEGO CA 921


22 OCT 11 PM 10 L



B.L.M.- Arizona
1 No. Central Ave. #800
Phoenix ,Ariz. 85004-2203

STATE BLM AZ STATE OFFICE
OCT 24 PM 1:41
PHOENIX, ARIZONA

85004+4427



United States Department of the Interior
Bureau of Land Management
 LANDS/RECREATION & PLANNING
 ONE N CENTRAL AVE
 PHOENIX, AZ 85004 -2203
 Phone: 602-417-9200

Receipt

No: 2451405

Transaction #: 2527355	
Date of Transaction: 10/31/2011	
CUSTOMER:	
JOSEPH J JOHANEK 4409 GILA AVE SAN DIEGO, CA 92117-3715 US	

LINE #	QTY	DESCRIPTION	REMARKS	UNIT PRICE	TOTAL
1	1.00	LOCATABLE MINERALS / MINING CLAIMS-NOT NEW-UNADJUD, ONE AUTH NO. ONLY / MINING CLAIM MONEY RECEIVED CASES: AMC192495/\$80.00	POL-8	- n/a -	80.00
TOTAL:					\$80.00

PAYMENT INFORMATION					
1	AMOUNT:	80.00	POSTMARKED:	N/A	
	TYPE:	CHECK	RECEIVED:	10/25/2011	
	CHECK NO:	R104168080050			
	NAME:	JOHANEK, JOSEPH J 4409 GILA AVE SAN DIEGO CA 92117-3715 US			

REMARKS
TEMP. RECEIPT-170559

This receipt was generated by the automated BLM Collections and Billing System and is a paper representation of a portion of the official electronic record contained therein.

UNITED STATES
DEPARTMENT OF THE INTERIOR
BUREAU OF LAND MANAGEMENT
MAINTENANCE FEE WAIVER CERTIFICATION

AT **356595**
FORM APPROVED
OMB NO. 1004-0114
Expires: August 31, 2013
593

SEE INSTRUCTIONS ON PAGE 2

- This small miner waiver is filed for the assessment year beginning on September 1, 2011 and ending on September 1, 2012.
- The undersigned and all related parties owned ten or fewer mining claims, mill, or tunnel sites located and maintained on Federal lands in the United States of America on September 1, 2011.
- The undersigned have performed the assessment work required by law for each mining claim listed prior to filing this waiver and understand that by filing this form, the undersigned must file an affidavit of assessment work with the Bureau of Land Management (BLM) by the December 30th following the filing of this waiver.
- The undersigned understand that if the assessment work obligation has not yet come due under 30 U.S.C. 28 (for those claims in their first assessment year only), a notice of intent to hold reciting this condition must be recorded by the December 30th following the filing of this waiver.
- The undersigned understand that mill and tunnel sites may also be listed on this waiver and be waived from payment of the maintenance fee, and that a notice of intent to hold for these sites is required to be filed with the BLM by the December 30th following the filing of this waiver.
- The undersigned understand and acknowledge that pursuant to 43 U.S.C. 1212 and 18 U.S.C. 1001, the filing or recording of a false, fictitious, or fraudulent document with the BLM may result in a fine of up to \$250,000, a prison term not to exceed five years, or both.
- The mining claims, mill or tunnel sites for which this waiver from payment of the maintenance fees is requested are:

CLAIM OR SITE NAME	BLM RECORDATION SERIAL NUMBER
1.	
2. Betty B ✓	356595
3.	
4.	
5.	
6.	
7.	
8.	
9.	
10.	

RECEIVED
BLM AZ STATE OFFICE
2011 AUG 31 A 11:25
PHOENIX, ARIZONA

The owner(s) (claimants) of the above mining claims and sites are:

Chester Nowicki

(Owner's Name - Please Print)

425 Le Clair Lane

(Owner's Mailing Address)

Chester Nowicki

(Owner's Signature)

Escondido

(City)

Calif 92026

(State) (Zip Code)

Tonia Merlo

(Owner's Name - Please Print)

3203 53rd Street

(Owner's Mailing Address)

Tonia Merlo

(Owner's Signature)

San Diego

(City)

Calif 92105

(State) (Zip Code)

(Owner's Name - Please Print)

(Owner's Signature)

(Owner's Mailing Address)

(City)

(State) (Zip Code)

(Owner's Name - Please Print)

(Owner's Signature)

(Owner's Mailing Address)

(City)

(State) (Zip Code)

(Continued on page 2)

ENTERED INTO COMPUTER 9/7/2011 18

(Owner's Name - Please Print)	(Owner's Signature)		
(Owner's Mailing Address)	(City)	(State)	(Zip Code)
(Owner's Name - Please Print)	(Owner's Signature)		
(Owner's Mailing Address)	(City)	(State)	(Zip Code)
(Owner's Name - Please Print)	(Owner's Signature)		
(Owner's Mailing Address)	(City)	(State)	(Zip Code)
(Owner's Name - Please Print)	(Owner's Signature)		
(Owner's Mailing Address)	(City)	(State)	(Zip Code)

18 U.S.C. 1001 and 43 U.S.C. 1212 make it a crime for any person knowingly and willfully to make to any department or agency of the United States any false, fictitious or fraudulent statements or representations as to any matter within its jurisdiction.

INSTRUCTIONS

1. This certification is made under the provisions of 43 U.S.C. § 1744 and 30 U.S.C. §28-28k and the regulations thereunder (43 CFR Part 3830).
2. The claimant(s) must fill in the dates in paragraph 1 for the beginning and ending of the assessment year for which this waiver is sought.
3. The claimant(s) must fill in the date in paragraph 2 for the beginning of the assessment year for which this waiver is sought.
4. All claim and site names and BLM serial numbers must be listed for the mining claims, mill sites, and tunnel sites for which the waiver is sought.
5. All owners of the mining claims, mill sites, and tunnel sites and their addresses must be given.
6. This waiver form must be signed by all the claimants or their designated agent, in original form. If an agent is designated, a notarized designation of agent, signed by all of the claimants with proper address given, must be submitted with this waiver.
7. This form must be filed no later than September 1st for the upcoming assessment year in the BLM State Office where the mining claims or sites are recorded, or the waiver cannot be granted by the BLM. (Example: To obtain a waiver for the assessment year 2012, which begins on September 1, 2011, you must qualify for and file for a waiver no later than September 1, 2011, in the proper BLM State Office.)
8. For all mining claims which require assessment work, you must record an affidavit of labor on or before the December 30th immediately following the filing of this waiver. For all other mining claims or sites waived, you must record a notice of intent to hold on or before the December 30th immediately following the filing of this waiver.
9. Mill and tunnel sites may also be listed on this waiver and be waived from payment of the maintenance fee. A notice of intent to hold for these sites is required to be filed by the December 30th following the filing of this waiver.

PHOENIX, ARIZONA
 2011 AUG 31 11:25
 RECEIVED
 BLM AZ STATE OFFICE

FOR OFFICIAL USE ONLY

RECORDING REQUESTED BY

Kent Matthews

AND WHEN RECORDED MAIL TO

NAME: S.P.M.A.
 STREET ADDRESS: PO Box 904
 CITY & STATE: La Mesa, Cal. 91944

AMC 192495
 AMC 327584
 AMC 332291
 AMC 341757
 AMC 356595

ASSESSMENT WORK NOTICE

BLM Serial No. 192495, 192496

Certain labor and/or improvements required by law were performed or made on or for the benefit of the following mining claim(s), (which together comprise a group of contiguous claims) located in County of La Paz Arizona, in the mining assessment work year ending September 1, 2010, as follows:

RECEIVED
 BLM AZ STATE OFFICE
 2010 OCT 21 A 8:30
 PHOENIX, ARIZONA

Name of Claim(s) (in full)	Sec. / Twp. / Rge.	County Recordation Original Location	County Recordation Original Location
Key #1	<u>26 / 4N / 20W</u>	Book <u>83-000648</u> Page _____	Book _____ Page _____
Key #2	<u>26 / 4N / 20W</u>	Book <u>83-000649</u> Page _____	Book _____ Page _____
_____	____ / ____ / ____	Book _____ Page _____	Book _____ Page _____
_____	____ / ____ / ____	Book _____ Page _____	Book _____ Page _____

LABOR AND IMPROVEMENTS. Specify (for example, state depth of shaft sunk; feet of tunnel, drift adit or crosscut driven; size of exploration cut of trench; or refer to separate document, filed as required by PL876, describing geological, geochemical or geophysical survey). Give value for each item and date on which, or periods of time within which the same was performed or made; and total value.

Key#1- Removed overburden and rocks to expose a placer deposit in a wash
 Total hours-10 hours Total value-\$100.00 Dates done-01/27-28/10
 Key #2 -Removed rocks and debris to expose a placer deposit in wash
 Total hours-12 hours Total value-\$120.00 Dates done-01/28-29/10

The total fair and reasonable value thereof was \$ \$220.00, and the amount and value thereof on or for the benefit of each claim was \$100 or more. The name and address of the person who performed the labor or made the improvements, as known to me, was:

Name: Richard Mueller and Son
 Current Mailing and Residence Address: 3803 Via Palo Verde Lago Alpine, Ca. 91901

The owner(s) of the mining claim(s) is (are):
 Name: Kent/Michael Matthews
 Current Mailing and Residence Address: 8706 Rumson Dr. Santee, Cal. 91971
Tom Boruszewski
 Current Mailing and Residence Address: 5825 Caramie Way San Diego, Ca. 92120
Jeff Krogstad
 Current Mailing and Residence Address: 3030 Merrill Dr. #27 Torrance, ca. 90503

All monuments required by law to have been erected, and all notices required by law have been posted, on each claim or copies of such notices were in place on the claim on (date) 01/29/10, also on that date each corner monument bore or contained marking sufficient to designate the corner of the mining claim to which it pertained and the name of the claim.

The above listed claim(s) is (are) held and claimed by the owner(s) or the undersigned (if he is entitled to possession thereof) for the valuable mineral contained therein.

I hereby certify under the penalty of perjury that the foregoing is true and correct.

Executed this 10th day of September 2010, at San Diego, California.

ENTERED INTO COMPUTER

11-3-10 cm

Kent Matthews (Signature)

RECORDING REQUESTED BY

Kent Matthews

AND WHEN RECORDED MAIL TO

NAME
STREET ADDRESS
CITY & STATE

S.P.M.A.
PO Box 904
La Mesa, Ca. 91944

ASSESSMENT WORK NOTICE

BLM Serial No. 192497, 327586

Certain labor and/or improvements required by law were performed or made on or for the benefit of the following mining claim(s) (which together comprise a group of contiguous claims) located in County of La Paz Arizona, in the mining assessment work year ending September 1, 2010, as follows:

Name of Claim(s) (in full)	Sec. / Twp. / Rge.	County Recordation Original Location Book Page	County Recordation Original Location Book Page
<u>Key X</u>	<u>26 / 4N / 20W</u>	<u>89-000650</u>	
<u>Coco Baby</u>	<u>26 / 4N / 20W</u>	<u>93-03948</u>	

LABOR AND IMPROVEMENTS. Specify (for example, state depth of shaft sunk; feet of tunnel, drift adit or crosscut driven; size of exploration cut of trench; or refer to separate document, filed as required by PL876, describing geological, geochemical or geophysical survey). Give value for each item and date on which, or periods of time within which the same was performed or made; and total value.

KeyX- Removed debris from desert wash to expose a placer deposit.
Total hours-10 hours Total value-\$100.00 Dates done-01/27-28/10

Coco Baby- Removed rocks and dirt to examine a placer deposit.
Total hours=11 hours Total value-\$110.00 Dates done 01/28-29/10

The total fair and reasonable value thereof was \$ \$210.00, and the amount and value thereof on or for the benefit of each claim was \$100 or more. The name and address of the person who performed the labor or made the improvements, as known to me, was:

Name
Richard Martin

Current Mailing and Residence Address
4509 38th Street San Diego, Ca 92116

The owner(s) of the mining claim(s) is (are):
Name
Kent/Michael Matthews
Tom Boruszewski
Jeff Krogstad

Current Mailing and Residence Address
8706 Rumson Dr. Santee, Ca. 91971
5825 Laramie Way San Diego, Ca. 92120
3030 Merrill Dr. #27 Torrance, Ca. 90503

All monuments required by law to have been erected, and all notices required by law have been posted, on each claim or copies of such notices were in place on the claim on (date) 01/29/10, also on that date each corner monument bore or contained marking sufficient to designate the corner of the mining claim to which it pertained and the name of the claim.

The above listed claim(s) is (are) held and claimed by the owner(s) or the undersigned (if he is entitled to possession thereof) for the valuable mineral contained therein.

I hereby certify under the penalty of perjury that the foregoing is true and correct.

Executed this 13th day of September 2010 at San Diego California.

Marie Williams

Kent Matthews

(Signature)

RECEIVED
BLM AZ STATE OFFICE
2010 OCT 21 A 8 30
PHOENIX, ARIZONA

RECORDING REQUESTED BY

Merle Williams

AND WHEN RECORDED MAIL TO

NAME
STREET
ADDRESS
CITY &
STATE

S.P.M.A.
PO Box 904
La Mesa, Ca. 91944

RECEIVED
BLM AZ STATE OFFICE
2010 OCT 21 A 8:30
PHOENIX, ARIZONA

ASSESSMENT WORK NOTICE

BLM Serial No. 332291

Certain labor and/or improvements required by law were performed or made on or for the benefit of the following mining claim(s),
(which together comprise a group of contiguous claims) located in County of La Paz
Arizona, in the mining assessment work year ending September 1, 2010, as follows:

Name of Claim(s) (in full)	Sec. / Twp. / Rge.	County Recordation Original Location	County Recordation Original Location
<u>Hol-E-Cactus</u>	<u>29 / 4N / 21W</u>	Book <u>97-06047</u> Page _____	Book _____ Page _____
_____	___ / ___ / ___	Book _____ Page _____	Book _____ Page _____
_____	___ / ___ / ___	Book _____ Page _____	Book _____ Page _____
_____	___ / ___ / ___	Book _____ Page _____	Book _____ Page _____

LABOR AND IMPROVEMENTS. Specify (for example, state depth of shaft sunk; feet of tunnel, drift adit or crosscut driven; size of exploration cut of trench; or refer to separate document, filed as required by PL876, describing geological, geochemical or geophysical survey). Give value for each item and date on which, or periods of time within which the same was performed or made; and total value.

Removed debris and rocks from a desert Wash to expose a placer deposit.
Total hours-10 hours Total Value-\$100.00. Dates done-01/25 -26/10

The total fair and reasonable value thereof was \$ 100.00, and the amount and value thereof on or for the benefit of each claim was \$100 or more. The name and address of the person who performed the labor or made the improvements, as known to me, was:

Name
Joseph JohaneK

Current Mailing and Residence Address
4409 Gila Ave San Diego, Cal. 92117

The owner(s) of the mining claim(s) is (are):

Name
Merle Williams/Ruth Ashcraft
Herb Margerum/Robbe Ellison
Jerry Butler/Edward Farley Jr.
Brian Winter/Karen Pollock

Current Mailing and Residence Address
12800 Amberhill Ln. Poway, Ca. 92064
9512 Alto Dr. La Mesa, Cal. 91941
7540 Dunwood Way San Diego, Cal. 92114
13610 Cuning Ln. Lakeside Ca 92020

All monuments required by law to have been erected, and all notices required by law have been posted, on each claim or copies of such notices were in place on the claim on (date) 01/29/10, also on that date each corner monument bore or contained marking sufficient to designate the corner of the mining claim to which it pertained and the name of the claim.

The above listed claim(s) is (are) held and claimed by the owner(s) or the undersigned (if he is entitled to possession thereof) for the valuable mineral contained therein.

I hereby certify under the penalty of perjury that the foregoing is true and correct.

Executed this 19th day of September 2010 at San Diego, California.

Merle C. Williams
Merle Williams (Signature)

RECORDING REQUESTED BY

Kent Matthews

AND WHEN RECORDED MAIL TO

NAME S.P.M.A.
STREET ADDRESS PO Box 904
CITY & STATE La Mesa, Ca. 91944

201 04347

Page 1

Request By: SPMA

SHELLY D BAKER, RECORDER
OFFICIAL RECORDS OF LA PAZ COUNTY, AZ
09-23-2010 03:28 PM Recording Fee \$19.00

ASSESSMENT WORK NOTICE

BLM Serial No. 341757, 341758

Certain labor and/or improvements required by law were performed or made on or for the benefit of the following mining claim(s), (which together comprise a group of contiguous claims) located in County of La Paz Arizona, in the mining assessment work year ending September 1, 2010, as follows:

RECEIVED
BLM AZ STATE OFFICE
2010 OCT 21 A 8:00
PHOENIX, ARIZONA

Name of Claim(s) (in full)	Sec. / Twp. / Rge.	County Recordation Original Location	County Recordation Original Location
QA #1	26 / 4N / 20W	Book 96-05510 Page	Book Page
QA #2	26 / 4N / 20W	Book 96-05511 Page	Book Page
		Book Page	Book Page
		Book Page	Book Page

LABOR AND IMPROVEMENTS. Specify (for example, state depth of shaft sunk; feet of tunnel, drift adit or crosscut driven; size of exploration cut of trench; or refer to separate document, filed as required by PL876, describing geological, geochemical or geophysical survey). Give value for each item and date on which, or periods of time within which the same was performed or made; and total value.

Removed debris and brush to find a placer deposit. Total hours-10 hours
Total value-\$100.00 Dates done- 01/26-27/10 QA#1

QA#2- Removed debris in a desert wash to expose a placer deposit Total hours-10 Hrs
Total value- \$100.00 Date done-02/11/10

The total fair and reasonable value thereof was \$ 200.00, and the amount and value thereof on or for the benefit of each claim was \$100 or more. The name and address of the person who performed the labor or made the improvements, as known to me, was:

Name
Joseph JohaneK
John D. Bishop (QA#2)

Current Mailing and Residence Address
4409 Gila Ave. San Diego, Ca 92117
331 Valley Mall Park.#156 E. Wenatchee, Wa 98802

The owner(s) of the mining claim(s) is (are):

Name
Kent/Michael Matthews
Tom Boruszewski
Jeff Krogstad

Current Mailing and Residence Address
8706 Rumson Dr. Santee, Ca. 91971
5825 Laramie Way San Diego, Ca. 92120
3030 Merrill Dr. #27 Torrance, Ca. 90503

All monuments required by law to have been erected, and all notices required by law have been posted, on each claim or copies of such notices were in place on the claim on (date) 01/29/10, also on that date each corner monument bore or contained marking sufficient to designate the corner of the mining claim to which it pertained and the name of the claim.

The above listed claim(s) is (are) held and claimed by the owner(s) or the undersigned (if he is entitled to possession thereof) for the valuable mineral contained therein.

I hereby certify under the penalty of perjury that the foregoing is true and correct.

Executed this 10th day of September, 2010 at San Diego, California.

Kent Matthews (Signature)

RECORDING REQUESTED BY

Chester Nowicki

AND WHEN RECORDED MAIL TO

NAME
STREET
ADDRESS
CITY &
STATE

S.P.M.A.
PO Box 904
La Mesa, Cal. 91944

20-04345

Requested By: SPMA
SHELLY D BAKER, RECORDER
OFFICIAL RECORDS OF LA PAZ COUNTY, AZ
09-23-2010 03:28 PM Recording Fee \$19.00

PHOENIX, ARIZONA

2010 OCT 21 A 8:30

RECEIVED
BLM AZ STATE OFFICE

ASSESSMENT WORK NOTICE

BLM Serial No. 356595

Certain labor and/or improvements required by law were performed or made on or for the benefit of the following mining claim(s), (which together comprise a group of contiguous claims) located in County of La Paz Arizona, in the mining assessment work year ending September 1, 2010, as follows:

Name of Claim(s) (in full)	Sec. / Twp. / Rge.	County Recordation Original Location	County Recordation Original Location
<u>Betty B</u>	<u>21 / 4N / 21W</u>	Book <u>98-04304</u>	Book _____ Page _____
_____	_____ / _____ / _____	Book _____ Page _____	Book _____ Page _____
_____	_____ / _____ / _____	Book _____ Page _____	Book _____ Page _____
_____	_____ / _____ / _____	Book _____ Page _____	Book _____ Page _____

LABOR AND IMPROVEMENTS. Specify (for example, state depth of shaft sunk; feet of tunnel, drift adit or crosscut driven; size of exploration cut of trench; or refer to separate document, filed as required by PL876, describing geological, geochemical or geophysical survey). Give value for each item and date on which, or periods of time within which the same was performed or made; and total value.

Removed brush and rocks to expose a placer deposit in a wash.
Total hours-10 hours Total value-\$100.00 Date date 02/09/10

The total fair and reasonable value thereof was \$ 100.00, and the amount and value thereof on or for the benefit of each claim was \$100 or more. The name and address of the person who performed the labor or made the improvements, as known to me, was:

Name
John D. Bishop

Current Mailing and Residence Address
331 Valley Mall Park. #156 E. Wenatchee, Wa 98802

The owner(s) of the mining claim(s) is (are):

Name
Chester Nowicki
Tonia Merlo

Current Mailing and Residence Address
425 Le Clair Ln. Escondido, Ca 92026
3203 53rd Street San Diego, Ca 92105

All monuments required by law to have been erected, and all notices required by law have been posted, on each claim or copies of such notices were in place on the claim on (date) 01/29/10, also on that date each corner monument bore or contained marking sufficient to designate the corner of the mining claim to which it pertained and the name of the claim.

The above listed claim(s) is (are) held and claimed by the owner(s) or the undersigned (if he is entitled to possession thereof) for the valuable mineral contained therein.

I hereby certify under the penalty of perjury that the foregoing is true and correct.

Executed this 10th day of September 2010

San Diego California
Chester Nowicki
(Signature)
Chester Nowicki

Oct. 11, 2010

BLM-Arizona
Phoenix, Ariz. 85004

Dear Sir:

Please file the enclosed documents for Annual Assessments for mining claims.

Claim Number	Claim Name
192495	Key#1
192496	Key#2
192497	Key X
327586	Coco Baby
332291	Hol-E-Cactus
341757	QA#1
341758	QA#2
356595	Betty B

PHOENIX, ARIZONA

2010 OCT 21 A 8:30

RECEIVED
BLM AZ STATE OFFICE

Enclosed is a money order to cover costs of filing these forms.

Joseph John Johaneck

United States Department of the Interior
 Bureau of Land Management
 LANDS/RECREATION & PLANNING
 ONE N CENTRAL AVE
 PHOENIX, AZ 85004 -2203
 Phone:

Receipt

No:

2234104

Transaction #: 2304777		ENTERED INTO COMPUTER <i>11-3-10</i> <i>cm</i>
Date of Transaction: 10/21/2010		
CUSTOMER:		
SPMA PO BOX 904 LA MESA, CA 91944-0904 US		

LINE #	QTY	DESCRIPTION	REMARKS	UNIT PRICE	TOTAL
1	1.00	LOCATABLE MINERALS / MINING CLAIMS-NOT NEW-UNADJUD, ONE AUTH NO. ONLY / MINING CLAIM MONEY RECEIVED CASES: AMC192495/\$80.00	POL 2010/8	- n/a -	80.00
TOTAL:					\$80.00

PAYMENT INFORMATION			
1	AMOUNT:	80.00	POSTMARKED: 10/18/2010
	TYPE:	CHECK	RECEIVED: 10/21/2010
	CHECK NO:	68928099603	
	NAME:	SPMA PO BOX 904 LA MESA CA 91944-0904 US	

REMARKS

This receipt was generated by the automated BLM Collections and Billing System and is a paper representation of a portion of the official electronic record contained therein.

UNITED STATES
DEPARTMENT OF THE INTERIOR
BUREAU OF LAND MANAGEMENT

AMC 356595

417

MAINTENANCE FEE WAIVER CERTIFICATION

FORM APPROVED
OMB NO. 1004-0114
Expires: December 31, 2002

SEE INSTRUCTIONS ON REVERSE

- This small miner waiver is filed for the assessment year beginning at noon on September 1, 2010 and ending at noon on September 1, 2011
- The undersigned and all related parties owned ten or fewer mining claims, mill, or tunnel sites located and maintained on Federal lands in the United States of America on September 1, 2010
- The undersigned have performed the assessment work **required by law** for each mining claim listed **prior to filing this waiver** and understand that by filing this form; an affidavit of assessment work **must** be recorded by the December 30th following the filing of this waiver.
- The undersigned understand that if the assessment work obligation has not yet come due under 30 U.S.C. 28 (for those claims in their first assessment year only); a notice of intent to hold reciting this condition **must** be recorded by the December 30th following the filing of this waiver.
- The undersigned understand that mill and tunnel sites may also be listed upon this waiver and be waived from payment of the maintenance fee; and that a notice of intent to hold for these sites is required to be recorded by the December 30th immediately following the filing of this waiver.
- The undersigned understand and acknowledge that pursuant to 43 U.S.C. 1212 and 18 U.S.C. 1001; the filing or recording of a false, fictitious, or fraudulent document with the Bureau of Land Management may result in a fine of up to \$250,000, a prison term not to exceed five years, or both.
- The mining claims, mill or tunnel sites for which this waiver from payment of the maintenance fees is requested are:

CLAIM OR SITE NAME	BLM RECORDATION SERIAL NUMBER
1.	
2. Betty B ✓	356595
3.	
4.	
5.	
6.	
7.	
8.	
9.	
10.	

The owner(s) (claimants) of the above mining claims and sites are:

Chester Nowicki ✓
 (Owner's Name - Please Print)
 425 Le Clair Lane
 (Street or P.O. Box)
 Escondido Calif 92026
 (City) (State) (Zip Code)

Chester Nowicki
 (Owner's Signature)

Tonia Merlo ✓
 (Owner's Name - Please Print)
 3203 53rd Street
 (Street or P.O. Box)
 San Diego Calif 92105
 (City) (State) (Zip Code)

Tonia Merlo
 (Owner's Signature)

(Owner's Name - Please Print)
 (Street or P.O. Box)
 (City) (State) (Zip Code)

9/14/2010 TS
 ENTERED INTO COMPUTER

RECEIVED
 BLM AZ STATE OFFICE
 PHOENIX, ARIZONA
 2010 AUG 25 P 3:34

1/23

(Owner's Name - Please Print)

(Owner's Signature)

(Street or P.O. Box)

(City)

(State)

(Zip Code)

(Owner's Name - Please Print)

(Owner's Signature)

(Street or P.O. Box)

(City)

(State)

(Zip Code)

(Owner's Name - Please Print)

(Owner's Signature)

(Street or P.O. Box)

(City)

(State)

(Zip Code)

(Owner's Name - Please Print)

(Owner's Signature)

(Street or P.O. Box)

(City)

(State)

(Zip Code)

(Owner's Name - Please Print)

(Owner's Signature)

(Street or P.O. Box)

(City)

(State)

(Zip Code)

INSTRUCTIONS

- 1. This certification is made under the provisions of § 1744 of Title 43 and § 28-28k of Title 30 of the United States Code; and the regulations thereunder (43 CFR Part 3830).
2. The claimant(s) must fill in the dates in paragraph 1 for the beginning and ending of the assessment year for which this waiver is sought.
3. The claimant(s) must fill in the date in paragraph 2 for the beginning of the assessment year for which this waiver is sought.
4. All claim and site names and Bureau of Land Management (BLM) serial numbers must be listed for the mining claims, mill sites, and tunnel sites for which the waiver is sought.
5. All owners of the mining claims, mill sites, and tunnel sites and their addresses must be given.
6. This waiver form must be signed by all the claimants or their designated agent, in original form. If an agent is designated, a notarized designation of agent, signed by all of the claimants with proper address given, must be submitted with this waiver.
7. This form must be filed no later than September 1st for the upcoming assessment year in the BLM State Office where the mining claims or sites are recorded, or the waiver cannot be granted by the BLM. (Example: to obtain a waiver for the assessment year 2000, which begins at noon on September 1, 1999, you must qualify for and file for a waiver no later than September 1, 1999 in the proper BLM State Office).
8. For all mining claims which require assessment work, you must record an affidavit of labor on or before the December 30th immediately following the filing of this waiver. For all other mining claims or sites waived, you must record a notice of intent to hold on or before the December 30th immediately following the filing of this waiver.
9. Mill and tunnel sites may also be listed upon this waiver and be waived from payment of the maintenance fee. A notice of intent to hold for these sites is required to be filed by the December 30th following the filing of this waiver.

NOTICE/BURDEN HOURS STATEMENT

The Privacy Act of 1974, as amended, and the regulation in 43 CFR 2.48(d) provide that you be furnished the following information in connection with the information required by this certification of waiver from rental fees.

AUTHORITY: 30 U.S.C. 28-28k; 43 U.S.C. 1201, 1457, 1740, and 1744; and 43 CFR 3830.

PRINCIPLE PURPOSE: This information is to be used to verify that the owner(s) (claimants) of a mining claim has complied with 30 U.S.C. 28f and is entitled to perform assessment work in lieu of paying the maintenance fee for the mining claims listed on this form.

ROUTINE USE: (1) Adjudication of the claimant(s) certification of waiver from paying the maintenance fee otherwise required by 30 U.S.C. 28f. (2) Disclosure may be made to appropriate Federal agencies when location is made within the agency's geographic area of responsibility. (3) Information from the record and/or the record will be transferred to the appropriate Federal, State, or local agency, or a member of the public in response to a specific request for pertinent information. (4) Information may also be provided to the Department of Justice or in a proceeding before a court or adjudicative body; or to Federal, State, local or foreign agencies when needed for enforcement of civil or criminal codes or applicable regulations concerning title rights upon the public land.

EFFECT OF NOT PROVIDING INFORMATION: Disclosure of this information is required by 30 U.S.C. 28f and 43 CFR Part 3830 for those qualified claimants wishing to take the small miner waiver allowed. Failure to supply the information required in this form to support the claimants certification of waiver from payment of the otherwise required maintenance fees will result in the waiver being disallowed and the mining claims subject to forfeiture by BLM under 30 U.S.C. 28i.

The Paperwork Reduction Act of 1995 requires us to inform you that: This information is being collected to allow the BLM to determine if you qualify for a waiver from the payment of \$100 per mining claim or site maintenance fee established in 30 U.S.C. 28f and the implementing regulations at 43 CFR 3830. A response to this request is required in accordance with the statute to obtain your benefit.

BLM would like you to know that you do not have to respond to this, or any other, Federal agency-sponsored information collection unless it displays a currently valid OMB control number.

Public reporting burden for this form is estimated to average 8 minutes (0.133 hours) per response, including time to review instructions, gathering and maintaining data, and completing and reviewing the form. Direct comments regarding this burden estimate, or any other aspect of this form, to the U.S. Department of the Interior, Bureau of Land Management, (1004-0114) Bureau Clearance Officer (WO-630), Mail Stop 401 LS, 1849 C St., N.W., Washington, D.C. 20240.

FOR OFFICIAL USE ONLY

RECORDING REQUESTED BY

Chester Nowicki

AND WHEN RECORDED MAIL TO

NAME
STREET
ADDRESS
CITY &
STATE

S.P.M.A.

PO Box 904

La Mesa, Ca. 91944



AMC 327584
192495
332296
356595
341757

2009 DEC 16 A 9:01
LA PAZ COUNTY RECORDER
LA PAZ COUNTY, ARIZONA

RECEIVED
LA PAZ COUNTY RECORDER
LA PAZ COUNTY, ARIZONA

ASSESSMENT WORK NOTICE

BLM Serial No. 356595

Certain labor and/or improvements required by law were performed or made on or for the benefit of the following mining claim(s), (which together comprise a group of contiguous claims) located in County of La paz

Arizona, in the mining assessment work year ending September 1, 2009, as follows:

Name of Claim(s) (in full)	Sec. / Twp. / Rge.	County Recordation Original Location		County Recordation Original Location	
		Book	Page	Book	Page
<u>Betty B</u>	<u>21 / 4N / 21W</u>	<u>98-04304</u>			

LABOR AND IMPROVEMENTS. Specify (for example, state depth of shaft sunk; feet of tunnel, drift adit or crosscut driven; size of exploration cut of trench; or refer to separate document, filed as required by PL876, describing geological, geochemical or geophysical survey). Give value for each item and date on which, or periods of time within which the same was performed or made; and total value.

Removed overburden to expose a placer deposit in a Wash Total hours-10 hour
Total value-\$100.00 Dates done- 04/27,28/09

The total fair and reasonable value thereof was \$ 100.00, and the amount and value thereof on or for the benefit of each claim was \$100 or more. The name and address of the person who performed the labor or made the improvements, as known to me, was:

Name
Ronald Andrews

Current Mailing and Residence Address
555 So. ohio Str. Anaheim, Ca. 92805

The owner(s) of the mining claim(s) is (are):

Name
Chester Nowicki
Tonia Merlo

Current Mailing and Residence Address
425 Le Clair Lane Escondido, Ca. 92026
3203 53rd Street San Diego, Ca. 92105



All monuments required by law to have been erected, and all notices required by law have been posted, on each claim or copies of such notices were in place on the claim on (date) 05/02/2009, also on that date each corner monument bore or contained marking sufficient to designate the corner of the mining claim to which it pertained and the name of the claim.

The above listed claim(s) is (are) held and claimed by the owner(s) or the undersigned (if he is entitled to possession thereof) for the valuable mineral contained therein.

I hereby certify under the penalty of perjury that the foregoing is true and correct.

Executed this 10 day of September 2009 at Escondido, California.
Chester Nowicki (signature)

2054543

RECORDING REQUESTED BY

Merle Williams

AND WHEN RECORDED MAIL TO



NAME
STREET ADDRESS
CITY & STATE

S.P.M.A.

PO Box 904

La Mesa, Ca. 91944.

PHOENIX, ARIZONA

2009 DEC 16 A 9:01

RECORDED
BLM STATE OFFICE

ASSESSMENT WORK NOTICE

BLM Serial No. 332291

Certain labor and/or improvements required by law were performed or made on or for the benefit of the following mining claim(s), (which together comprise a group of contiguous claims) located in County of La Paz

Arizona, in the mining assessment work year ending September 1, 2009 as follows:

Name of Claim(s) (in full)	Sec. / Twp. / Rge.	County Recordation Original Location	County Recordation Original Location
<u>Hol-E-Cactus</u>	<u>29 / 4N / 21W</u>	Book <u>97-06047</u> Page _____	Book _____ Page _____
_____	____ / ____ / ____	Book _____ Page _____	Book _____ Page _____
_____	____ / ____ / ____	Book _____ Page _____	Book _____ Page _____
_____	____ / ____ / ____	Book _____ Page _____	Book _____ Page _____

LABOR AND IMPROVEMENTS. Specify (for example, state depth of shaft sunk; feet of tunnel, drift adit or crosscut driven; size of exploration cut of trench; or refer to separate document, filed as required by PL876, describing geological, geochemical or geophysical survey). Give value for each item and date on which, or periods of time within which the same was performed or made; and total value.

Removed rocks and dirt to expose a placer deposit. Total hours-12 hour
Total value-\$120.00 Dates done -04/27,29/09

The total fair and reasonable value thereof was \$ \$120.00, and the amount and value thereof on or for the benefit of each claim was \$100 or more. The name and address of the person who performed the labor or made the improvements, as known to me, was:

Name
Ronald Andrews

Current Mailing and Residence Address
555 So. Ohio Str. Anaheim, Cal. 92805

The owner(s) of the mining claim(s) is (are):

Name
Merle Williams/ Ruth Ashcraft
Herb Margerum/Robbè Ellison
Jerry Butler/Ed Farley Jr
Brian Winter/Karen Pollock

Current Mailing and Residence Address
12800 AmberHil Ln. Poway, Ca 92064
9512 Alto Dr. La Mesa, Ca. 91944
7540 Dunwood Way San Diego, Ca. 92116
13610 Cunning Ln. Lakeside, Ca. 92020

All monuments required by law to have been erected, and all notices required by law have been posted, on each claim or copies of

such notices were in place on the claim on (date) 05/02/2009, also on that date each corner monument bore or contained marking sufficient to designate the corner of the mining claim to which it pertained and the name of the claim.

The above listed claim(s) is (are) held and claimed by the owner(s) or the undersigned (if he is entitled to possession thereof) for the valuable mineral contained therein.

I hereby certify under the penalty of perjury that the foregoing is true and correct.

Executed this 10th day of September 2009 at Poway, California.

Merle Williams

Merle C. Williams
(Signature)



RECORDING REQUESTED BY

Kent Matthews

AND WHEN RECORDED MAIL TO

NAME
STREET
ADDRESS
CITY &
STATE

S.P.M.A.
PO Box 904
La Mesa, Ca1. 91944.



PHOENIX, ARIZONA

2009 DEC 16 A 9:04

RECEIVED
BLM AZ STATE OFFICE

ASSESSMENT WORK NOTICE

BLM Serial No. 341757, 341758

Certain labor and/or improvements required by law were performed or made on or for the benefit of the following mining claim(s),

(which together comprise a group of contiguous claims) located in County of La Paz

Arizona, in the mining assessment work year ending September 1, 2009, as follows:

Name of Claim(s) (in full)	Sec. / Twp. / Rge.	County Recordation Original Location		County Recordation Original Location	
		Book	Page	Book	Page
<u>QA#1</u>	<u>26 / 4N / 20W</u>	<u>96-05510</u>			
<u>QA#2</u>	<u>26 / 4N / 20W</u>	<u>96-05511</u>			

LABOR AND IMPROVEMENTS. Specify (for example, state depth of shaft sunk; feet of tunnel, drift adit or crosscut driven; size of exploration cut of trench; or refer to separate document, filed as required by PL876, describing geological, geochemical or geophysical survey). Give value for each item and date on which, or periods of time within which the same was performed or made; and total value.

QA#1- Removed overburden from Wash to expose placer deposit. Total hours-12
Total value-\$120.00 Dates done-04/24,25/2009

QA#3 Removed debris from Wash to expose placer deposit. Total hours-10 hour
Total value-\$100.00 Dates done-04/23,24/09

The total fair and reasonable value thereof was \$ 210.00 and the amount and value thereof on or for the benefit of each claim was \$100 or more. The name and address of the person who performed the labor or made the improvements, as known to me, was:

Name
Ronald Andrews

Current Mailing and Residence Address
555 So. Ohio Anaheim, Ca. 92805
Str.

The owner(s) of the mining claim(s) is (are):

Name
Kent and Michael Matthews
Tom Boruszewski
Jeff Krogstad

Current Mailing and Residence Address
8706 Rumson Dr. Santee, Ca. 91971
5825 Laramie Way San Diego, CA. 92120
3030 Merrill Dr. #27 Torrance, Ca. 90503

All monuments required by law to have been erected, and all notices required by law have been posted, on each claim or copies of such notices were in place on the claim on (date) 05/02/2009 also on that date each corner monument bore or contained marking sufficient to designate the corner of the mining claim to which it pertained and the name of the claim.

The above listed claim(s) is (are) held and claimed by the owner(s) or the undersigned (if he is entitled to possession thereof) for the valuable mineral contained therein.

I hereby certify under the penalty of perjury that the foregoing is true and correct.

Executed this 8th day of Sept. 2009

Kent Matthews

at San Diego, California.

[Signature]
(Signature)



Requested By: SPMA
SHELLY D BAKER, RECORDER
OFFICIAL RECORDS OF LA PAZ COUNTY, AZ
09-14-2009 03:41 PM Recording Fee \$19.00


RECORDING REQUESTED BY

Kent Matthews

AND WHEN RECORDED MAIL TO

NAME
STREET
ADDRESS
CITY &
STATE

S.P.M.A.
Po Box 904
La Mesa, Calif. 91944



PIEZONIA, ARIZONA

2009 DEC 16 A 9:04

RECEIVED
PIEZONIA STATE OFFICE

ASSESSMENT WORK NOTICE

BLM Serial No. 192495, 192496

Certain labor and/or improvements required by law were performed or made on or for the benefit of the following mining claim(s), (which together comprise a group of contiguous claims) located in County of La Paz Arizona, in the mining assessment work year ending September 1, 2009 as follows:

Name of Claim(s) (in full)	Sec. / Twp. / Rge.	County Recordation Original Location	County Recordation Original Location
Key #1	26 / 4N / 20W	Book 83-000648 Page _____	Book _____ Page _____
Key #2	26 / 4N / 20W	Book 83-000649 Page _____	Book _____ Page _____
_____	___ / ___ / ___	Book _____ Page _____	Book _____ Page _____
_____	___ / ___ / ___	Book _____ Page _____	Book _____ Page _____

LABOR AND IMPROVEMENTS. Specify (for example, state depth of shaft sunk; feet of tunnel, drift adit or crosscut driven; size of exploration cut of trench; or refer to separate document, filed as required by PL876, describing geological, geochemical or geophysical survey). Give value for each item and date on which, or periods of time within which the same was performed or made; and total value.

Key#1 Removed brush and rocks to expose placer deposit area, Total hours-10 hour
Total value-\$100.00 Dates done- 05/3-4/ 2009

Key #2 Removed overburden to expose placer deposit in wash. Total hours-11 hour
Total value-\$110.00 Dates done-05/4-5/09

The total fair and reasonable value thereof was \$ 210.00, and the amount and value thereof on or for the benefit of each claim was \$100 or more. The name and address of the person who performed the labor or made the improvements, as known to me, was:

Name
Ronald Andrews

Current Mailing and Residence Address
555 So. Ohio Street Anaheim, Ca. 92805

The owner(s) of the mining claim(s) is (are):

Name
Kent and Michael Matthews
Tom Boruszewski
Jeff Krogstad

Current Mailing and Residence Address
8706 Rumson Dr. Santee, Calif. 91971
5825 Laramie Way San Diego, Cal. 92120
3030 Merrill Dr#27 Torrance, Cal. 90503



All monuments required by law to have been erected, and all notices required by law have been posted, on each claim or copies of such notices were in place on the claim on (date) 05/2/09, also on that date each corner monument bore or contained marking sufficient to designate the corner of the mining claim to which it pertained and the name of the claim.

The above listed claim(s) is (are) held and claimed by the owner(s) or the undersigned (if he is entitled to possession thereof) for the valuable mineral contained therein.

I hereby certify under the penalty of perjury that the foregoing is true and correct.

Executed this 8th day of Sept 2009

Kent Matthews

at San Diego, California.

[Signature]
(Signature)

RECORDING REQUESTED BY

Kent Matthews

AND WHEN RECORDED MAIL TO

NAME
STREET
ADDRESS
CITY &
STATE

S.P.M.A.
PO Box 904
La Mesa, Calif. 91944



PHOENIX, ARIZONA

2009 DEC 16 A 9: 04

RECEIVED
BLMAZ STAFF OFFICE

ASSESSMENT WORK NOTICE

BLM Serial No. 192497, 327586

Certain labor and/or improvements required by law were performed or made on or for the benefit of the following mining claim(s), (which together comprise a group of contiguous claims) located in County of La Paz Arizona in the mining assessment work year ending September 1, 2009 as follows:

Name of Claim(s) (in full)	Sec. / Twp. / Rge.	County Recordation Original Location	County Recordation Original Location
<u>Key X</u>	<u>26 / 4N / 20W</u>	Book <u>89-000650</u>	Book _____ Page _____
<u>Coco Baby</u>	<u>26 / 4N / 20W</u>	Page <u>93-03948</u>	Book _____ Page _____
_____	___ / ___ / ___	Book _____ Page _____	Book _____ Page _____
_____	___ / ___ / ___	Book _____ Page _____	Book _____ Page _____

LABOR AND IMPROVEMENTS. Specify (for example, state depth of shaft sunk; feet of tunnel, drift adit or crosscut driven; size of exploration cut of trench; or refer to separate document, filed as required by PL876, describing geological, geochemical or geophysical survey). Give value for each item and date on which, or periods of time within which the same was performed or made; and total value.

Key X- Cleared away debris to expose deposit in stream bed. Total hours-11hours
Total value-\$110.00 Dates done-01/30,31/09

Coco Baby- Removed rocks and dirt to expose gold placer area in wash.
Total hours-10 hours Total Value-\$100.00 Dates done-01/30,31/09

The total fair and reasonable value thereof was \$ 210.00, and the amount and value thereof on or for the benefit of each claim was \$100 or more. The name and address of the person who performed the labor or made the improvements, as known to me, was:

Name
Richard Martin
Richard Mueller

Current Mailing and Residence Address
4509 38th Street San Diego, Ca. 92116
3803 Via Palo Verde Lago Alpine, Ca 91901

The owner(s) of the mining claim(s) is (are):
Name
Kent and Michael Matthews
Tom Boruszewski
Jeff Krogstad

Current Mailing and Residence Address
8706 Rumson Dr. Santee, Calif. 91971
5825 Laramie Way San Diego, Cal. 92120
3030 Merrill Dr. #27 Torrance, Ca. 90503

All monuments required by law to have been erected, and all notices required by law have been posted, on each claim or copies of such notices were in place on the claim on (date) 05/02/2009, also on that date each corner monument bore or contained marking sufficient to designate the corner of the mining claim to which it pertained and the name of the claim.

The above listed claim(s) is (are) held and claimed by the owner(s) or the undersigned (if he is entitled to possession thereof) for the valuable mineral contained therein.

I hereby certify under the penalty of perjury that the foregoing is true and correct.

Executed this 24 day of Sept. 2009 at San Diego, California.

Kent Matthews

[Signature]
(Signature)



BLM-Arizona
Phoenix, Ariz. 85004

Dear Sir:

Please file the enclosed documents for Annual Assessments for mining claims.


Claim Number	Claim Name
192495	Key#1
192496	Key#2
192497	Key X
327586	Coco Baby
332291	Hol-E-Cactus
341757	QA#1
341758	QA#2
356595	Betty B

PHOENIX, ARIZONA

2009 DEC 16 A 9:01

RECEIVED
BLM AZ STATE OFFICE

Enclosed is a money order to cover costs of filing these forms.


Joseph John Johaneck



United States Department of the Interior

Bureau of Land Management

BUSINESS & SUPPORT SVCS DIV

ONE N CENTRAL AVE SUITE 800

PHOENIX, AZ 85004 -4427

Phone: (602) 417-9200

Receipt

No:

2054543

Transaction #: 2120548	
Date of Transaction: 12/16/2009	
CUSTOMER:	JOSEPH J JOHANEK 4409 GILA AVE SAN DIEGO, CA 92117-3715 US

LINE #	QTY	DESCRIPTION	REMARKS	UNIT PRICE	TOTAL
1	1.00	LOCATABLE MINERALS / MINING CLAIMS-NOT NEW-UNADJUD, ONE AUTH NO. ONLY / MINING CLAIM MONEY RECEIVED CASES: AMC356595/\$80.00	POL 2009	- n/a -	80.00
TOTAL:					\$80.00

PAYMENT INFORMATION					
1	AMOUNT:	80.00	POSTMARKED:	12/10/2009	
	TYPE:	CHECK	RECEIVED:	12/16/2009	
	CHECK NO:	68484829920			
	NAME:	JOHANEK, JOSEPH JOHN 4409 GILA AVE SAN DIEGO CA 92117-3715 US			

REMARKS

This receipt was generated by the automated BLM Collections and Billing System and is a paper representation of a portion of the official electronic record contained therein.

UNITED STATES
DEPARTMENT OF THE INTERIOR
BUREAU OF LAND MANAGEMENT

~~356595~~
AMC 356595

177

MAINTENANCE FEE WAIVER CERTIFICATION

AdH.

FORM APPROVED
OMB NO. 1004-0114
Expires: December 31, 2002

SEE INSTRUCTIONS ON REVERSE

1. This small miner waiver is filed for the assessment year beginning at noon on September 1, 2009 and ending at noon on September 1, 2010.
2. The undersigned and all related parties owned ten or fewer mining claims, mill, or tunnel sites located and maintained on Federal lands in the United States of America on September 1, 2009.
3. The undersigned have performed the assessment work required by law for each mining claim listed prior to filing this waiver and understand that by filing this form; an affidavit of assessment work must be recorded by the December 30th following the filing of this waiver.
4. The undersigned understand that if the assessment work obligation has not yet come due under 30 U.S.C. 28 (for those claims in their first assessment year only); a notice of intent to hold reciting this condition must be recorded by the December 30th following the filing of this waiver.
5. The undersigned understand that mill and tunnel sites may also be listed upon this waiver and be waived from payment of the maintenance fee; and that a notice of intent to hold for these sites is required to be recorded by the December 30th immediately following the filing of this waiver.
6. The undersigned understand and acknowledge that pursuant to 43 U.S.C. 1212 and 18 U.S.C. 1001; the filing or recording of a false, fictitious, or fraudulent document with the Bureau of Land Management may result in a fine of up to \$250,000, a prison term not to exceed five years, or both.
7. The mining claims, mill or tunnel sites for which this waiver from payment of the maintenance fees is requested are:

CLAIM OR SITE NAME	BLM RECORDATION SERIAL NUMBER
1.	
2. Betty B	356595
3.	
4.	
5.	
6.	
7.	
8.	
9.	
10.	

RECEIVED
BLM AZ STATE OFFICE
2009 AUG 28 P 1:04
PHOENIX, ARIZONA

The owner(s) (claimants) of the above mining claims and sites are:

Chester Nowicki
(Owner's Name - Please Print)

Chester Nowicki
(Owner's Signature)

425 Le Clair Lane
(Street or P.O. Box)

Escondido Calif. 92026
(City) (State) (Zip Code)

Tonia Merlo
(Owner's Name - Please Print)

Tonia Merlo
(Owner's Signature)

3203 53rd Street
(Street or P.O. Box)

San Diego Calif. 92105
(City) (State) (Zip Code)

(Owner's Name - Please Print)

(Owner's Signature)

(Street or P.O. Box)

(City) (State) (Zip Code)

(Continued on reverse)

ENTERED INTO COMPUTER

9/24/09 aab

(Owner's Name - Please Print)

(Owner's Signature)

(Street or P.O. Box)

(City)

(State)

(Zip Code)

(Owner's Name - Please Print)

(Owner's Signature)

(Street or P.O. Box)

(City)

(State)

(Zip Code)

(Owner's Name - Please Print)

(Owner's Signature)

(Street or P.O. Box)

(City)

(State)

(Zip Code)

(Owner's Name - Please Print)

(Owner's Signature)

(Street or P.O. Box)

(City)

(State)

(Zip Code)

(Owner's Name - Please Print)

(Owner's Signature)

(Street or P.O. Box)

(City)

(State)

(Zip Code)

INSTRUCTIONS

1. This certification is made under the provisions of § 1744 of Title 43 and § 28-28k of Title 30 of the United States Code; and the regulations thereunder (43 CFR Part 3830).
2. The claimant(s) must fill in the dates in paragraph 1 for the beginning and ending of the assessment year for which this waiver is sought.
3. The claimant(s) must fill in the date in paragraph 2 for the beginning of the assessment year for which this waiver is sought.
4. All claim and site names and Bureau of Land Management (BLM) serial numbers must be listed for the mining claims, mill sites, and tunnel sites for which the waiver is sought.
5. All owners of the mining claims, mill sites, and tunnel sites and their addresses must be given.
6. This waiver form must be signed by all the claimants or their designated agent, in original form. If an agent is designated, a notarized designation of agent, signed by all of the claimants with proper address given, must be submitted with this waiver.

7. This form must be filed no later than September 1st for the upcoming assessment year in the BLM State Office where the mining claims or sites are recorded, or the waiver cannot be granted by the BLM. (Example: to obtain a waiver for the assessment year 2000, which begins at noon on September 1, 1999, you must qualify for and file for a waiver no later than September 1, 1999 in the proper BLM State Office).
8. For all mining claims which require assessment work, you must record an affidavit of labor on or before the December 30th immediately following the filing of this waiver. For all other mining claims or sites waived, you must record a notice of intent to hold on or before the December 30th immediately following the filing of this waiver.
9. Mill and tunnel sites may also be listed upon this waiver and be waived from payment of the maintenance fee. A notice of intent to hold for these sites is required to be filed by the December 30th following the filing of this waiver.

NOTICE/BURDEN HOURS STATEMENT

The Privacy Act of 1974, as amended, and the regulation in 43 CFR 2.48(d) provide that you be furnished the following information in connection with the information required by this certification of waiver from rental fees.

AUTHORITY: 30 U.S.C. 28-28k; 43 U.S.C. 1201, 1457, 1740, and 1744; and 43 CFR 3830.

PRINCIPLE PURPOSE: This information is to be used to verify that the owner(s) (claimants) of a mining claim has complied with 30 U.S.C. 28f and is entitled to perform assessment work in lieu of paying the maintenance fee for the mining claims listed on this form.

ROUTINE USE: (1) Adjudication of the claimant(s) certification of waiver from paying the maintenance fee otherwise required by 30 U.S.C. 28f. (2) Disclosure may be made to appropriate Federal agencies when location is made within the agency's geographic area of responsibility. (3) Information from the record and/or the record will be transferred to the appropriate Federal, State, or local agency, or a member of the public in response to a specific request for pertinent information. (4) Information may also be provided to the Department of Justice or in a proceeding before a court or adjudicative body; or to Federal, State, local or foreign agencies when needed for enforcement of civil or criminal codes or applicable regulations concerning title rights upon the public land.

EFFECT OF NOT PROVIDING INFORMATION: Disclosure of this information is required by 30 U.S.C. 28f and 43 CFR Part 3830 for those qualified claimants wishing to take the small miner waiver allowed. Failure to supply the information required in this form to support the claimants certification of waiver from payment of the otherwise required maintenance fees will result in the waiver being disallowed and the mining claims subject to forfeiture by BLM under 30 U.S.C. 28i.

The Paperwork Reduction Act of 1995 requires us to inform you that:

This information is being collected to allow the BLM to determine if you qualify for a waiver from the payment of \$100 per mining claim or site maintenance fee established in 30 U.S.C. 28f and the implementing regulations at 43 CFR 3830. A response to this request is required in accordance with the statute to obtain your benefit.

BLM would like you to know that you do not have to respond to this, or any other, Federal agency-sponsored information collection unless it displays a currently valid OMB control number.

Public reporting burden for this form is estimated to average 8 minutes (0.133 hours) per response, including time to review instructions, gathering and maintaining data, and completing and reviewing the form. Direct comments regarding this burden estimate, or any other aspect of this form, to the U.S. Department of the Interior, Bureau of Land Management, (1004-0114) Bureau Clearance Officer (WO-630), Mail Stop 401 LS, 1849 C St., N.W., Washington, D.C. 20240.

FOR OFFICIAL USE ONLY

Joseph JohaneK
C/O SPMA
PO Box 904
La Mesa, Calif. 91944

AMC 192495
AMC 327584
AMC 332291
AMC 341757
AMC 356595

December 21, 2008

BLM-Arizona
Phoenix, Ariz. 85004


Dear Sir:

Please file the enclosed documents for 2008 Annual Assessments for mining claims.

Claim Number	Claim Name
192495	Key#1
192496	Key#2
192497	Key X
327586	Coco Baby
332291	Hol-E-Cactus
341757	QA#1
341758	QA#2
356595	Betty B

RECEIVED
BLM AZ STATE OFFICE
2008 DEC 30 A 9:02
PHOENIX, ARIZONA

Enclosed is a money order to cover costs of filing these forms.


Joseph John JohaneK

RE 11/15/09

RECORDING REQUESTED BY

Merle Williams
 AND WHEN RECORDED MAIL TO

NAME
 STREET ADDRESS
 CITY & STATE

S.P.M.A.
 PO Box 904
 La Mesa, Calif. 91944



RECEIVED
 BLM AZ STATE OFFICE
 2008 DEC 30 A 9:02
 PHOENIX, ARIZONA

ASSESSMENT WORK NOTICE

BLM Serial No. 332291

Certain labor and/or improvements required by law were performed or made on or for the benefit of the following mining claim(s), (which together comprise a group of contiguous claims) located in County of La Paz Arizona, in the mining assessment work year ending September 1, 2008, as follows:

Name of Claim(s) (in full)	Sec. / Twp. / Rge.	County Recordation Original Location	County Recordation Original Location
<u>Hol-E-Cactus</u>	<u>29 / 4N / 21W</u>	Book <u>97-06047</u> Page _____	Book _____ Page _____
_____	____ / ____ / ____	Book _____ Page _____	Book _____ Page _____
_____	____ / ____ / ____	Book _____ Page _____	Book _____ Page _____
_____	____ / ____ / ____	Book _____ Page _____	Book _____ Page _____

LABOR AND IMPROVEMENTS. Specify (for example, state depth of shaft sunk; feet of tunnel, drift adit or crosscut driven; size of exploration cut of trench; or refer to separate document, filed as required by PL876, describing geological, geochemical or geophysical survey). Give value for each item and date on which, or periods of time within which the same was performed or made; and total value.

Cleared away debris and dirt to expose a placer deposit in a desert wash.
 Total hours-12 hours Total value-\$120.00 Dates done-

The total fair and reasonable value thereof was \$120.00, and the amount and value thereof on or for the benefit of each claim was \$100 or more. The name and address of the person who performed the labor or made the improvements, as known to me, was:

Name
Bobby Clifton

Current Mailing and Residence Address
14185 E. Powerline Rd. Kingman, Ariz. 86401

The owner(s) of the mining claim(s) is (are):

Name
Merle Williams/Robbe Ellison
Ruth Ashcraft/Herb Margerum
Jerry Butler/Edward Farley Jr

Current Mailing and Residence Address
12800 Amber Hill Ln. Poway, Calif. 92064
30737 Stonecreek Crt. Menifee, Calif. 92584
7540 Dunwood Way San Diego, Calif. 92114

All monuments required by law to have been erected, and all notices required by law have been posted, on each claim or copies of such notices were in place on the claim on (date) 01/28/08, also on that date each corner monument bore or contained marking sufficient to designate the corner of the mining claim to which it pertained and the name of the claim.

The above listed claim(s) is (are) held and claimed by the owner(s) or the undersigned (if he is entitled to possession thereof) for the valuable mineral contained therein.

I hereby certify under the penalty of perjury that the foregoing is true and correct.

Executed this 15th day of September 2008 at Poway, California.

Merle Williams
 Merle Williams (Signature)

RECORDING REQUESTED BY

Chester Nowicki

AND WHEN RECORDED MAIL TO

NAME
STREET
ADDRESS
CITY &
STATE

S.P.M.A.
PO Box 904
La Mesa, Calif. 91944



RECEIVED
BLM AZ STATE OFFICE
2008 DEC 30 A 9:02
PHOENIX, ARIZONA

ASSESSMENT WORK NOTICE

BLM Serial No. 356595

Certain labor and/or improvements required by law were performed or made on or for the benefit of the following mining claim(s),
(which together comprise a group of contiguous claims) located in County of La Paz
Arizona, in the mining assessment work year ending September 1, 2008, as follows:

Name of Claim(s) (in full)	Sec. / Twp. / Rge.	County Recordation Original Location	County Recordation Original Location
<u>Betty B</u>	<u>21 / 4N / 21W</u>	Book <u>98-04304</u> Page _____	Book _____ Page _____
_____	___ / ___ / ___	Book _____ Page _____	Book _____ Page _____
_____	___ / ___ / ___	Book _____ Page _____	Book _____ Page _____
_____	___ / ___ / ___	Book _____ Page _____	Book _____ Page _____

LABOR AND IMPROVEMENTS. Specify (for example, state depth of shaft sunk; feet of tunnel, drift adit or crosscut driven; size of exploration cut of trench; or refer to separate document, filed as required by PL876, describing geological, geochemical or geophysical survey). Give value for each item and date on which, or periods of time within which the same was performed or made; and total value.

Cleared away overburden and debris form a desert wash to expose a placer deposit. Total hours-12 hours Total value-\$120.00 Dates done-January 12,13, 2008

The total fair and reasonable value thereof was \$ \$120.00, and the amount and value thereof on or for the benefit of each claim was \$100 or more. The name and address of the person who performed the labor or made the improvements, as known to me, was:

Name
Richard Martin

Current Mailing and Residence Address
4509 38th Street San Diego, Cal. 92116

The owner(s) of the mining claim(s) is (are):

Name
Tonia Merlo
Chester Nowicki

Current Mailing and Residence Address
3203 53rd Str. San Diego, Calif. 92105
425 Le Claire Ln. Escondido, Calif. 92026

All monuments required by law to have been erected, and all notices required by law have been posted, on each claim or copies of such notices were in place on the claim on (date) 01/28/08, also on that date each corner monument bore or contained marking sufficient to designate the corner of the mining claim to which it pertained and the name of the claim.

The above listed claim(s) is (are) held and claimed by the owner(s) or the undersigned (if he is entitled to possession thereof) for the valuable mineral contained therein.

I hereby certify under the penalty of perjury that the foregoing is true and correct.

Executed this 12 day of SEPTEMBER 2008 at ESCONDIDO California
Chester Nowicki (Signature)

Chester Nowicki

RECORDING REQUESTED BY

Kent Matthews

AND WHEN RECORDED MAIL TO

NAME
STREET ADDRESS
CITY & STATE

S.P.M.A.
PO Box 904
La Mesa, Calif. 91944



RECEIVED
BLM AZ STATE OFFICE
2008 DEC 30 A 9:02
PHOENIX, ARIZONA

ASSESSMENT WORK NOTICE

BLM Serial No. 192497, 327586

Certain labor and/or improvements required by law were performed or made on or for the benefit of the following mining claim(s), (which together comprise a group of contiguous claims) located in County of La Paz Arizona, in the mining assessment work year ending September 1, 2008 as follows:

Name of Claim(s) (in full)	Sec. / Twp. / Rge.	County Recordation Original Location	County Recordation Original Location
<u>Key X</u>	<u>26, 4N, 20W</u>	Book <u>89-000650</u> Page _____	Book _____ Page _____
<u>Coco Baby</u>	<u>26, 4N, 20W</u>	Book <u>93-03948</u> Page _____	Book _____ Page _____
_____	___ / ___ / ___	Book _____ Page _____	Book _____ Page _____
_____	___ / ___ / ___	Book _____ Page _____	Book _____ Page _____

LABOR AND IMPROVEMENTS. Specify (for example, state depth of shaft sunk; feet of tunnel, drift adit or crosscut driven; size of exploration cut of trench; or refer to separate document, filed as required by PL876, describing geological, geochemical or geophysical survey). Give value for each item and date on which, or periods of time within which the same was performed or made; and total value.

Key X- Cleared away overburden in desert wash to expose placer deposit.
Total Hours- 12 hours Total Value-\$120.00 Dates done- January 13,14,2008
Coco Baby- Removed debris and rocks to expose a placer deposit.
Total hours-10 hours Total value-\$100.00 Dates done-January 12,13,2008

The total fair and reasonable value thereof was \$220.00 and the amount and value thereof on or for the benefit of each claim was \$100 or more. The name and address of the person who performed the labor or made the improvements, as known to me, was:

Name	Current Mailing and Residence Address
<u>Richard Martin (Key X)</u>	<u>4509 38th Street San Diego, Cal. 92116</u>
<u>Richard Mueller (Coco Baby)</u>	<u>3803 Via Palo Verde Lago Alpine, Ca. 91901</u>

The owner(s) of the mining claim(s) is (are):

Name	Current Mailing and Residence Address
<u>Kent and Michael Matthews</u>	<u>8706 Rumson Dr. Santee, Calif. 91971</u>
<u>Tom Boruszewski</u>	<u>5825 Laramie Way San Diego, Cal. 92120</u>
<u>Jeff Krogstad</u>	<u>3030 Merrill Dr. #27 Torrance, Calif. 90503</u>

All monuments required by law to have been erected, and all notices required by law have been posted, on each claim or copies of such notices were in place on the claim on (date) 01/28/08, also on that date each corner monument bore or contained marking sufficient to designate the corner of the mining claim to which it pertained and the name of the claim.

The above listed claim(s) is (are) held and claimed by the owner(s) or the undersigned (if he is entitled to possession thereof) for the valuable mineral contained therein.

I hereby certify under the penalty of perjury that the foregoing is true and correct.

Executed this 15 day of September 2008 at San Diego, California.

RECORDING REQUESTED BY

Kent Matthews

AND WHEN RECORDED MAIL TO

NAME
STREET
ADDRESS
CITY &
STATE

S.P.M.A.
PO Box 904
La Mesa, Calif. 91944



RECEIVED
BLM AZ STATE OFFICE
2008 DEC 30 A 9:02
PHOENIX, ARIZONA

ASSESSMENT WORK NOTICE

BLM Serial No. 192495, 192496

Certain labor and/or improvements required by law were performed or made on or for the benefit of the following mining claim(s),
(which together comprise a group of contiguous claims) located in County of La Paz
Arizona, in the mining assessment work year ending September 1, 2008, as follows:

Name of Claim(s) (in full)	Sec.	Twp.	Rge.	County Recordation Original Location	County Recordation Original Location
Key #1	26	4N	20W	83-000648	Book _____ Page _____
Key #2	26	4N	20W	83-000649	Book _____ Page _____
_____	_____	_____	_____	Book _____ Page _____	Book _____ Page _____
_____	_____	_____	_____	Book _____ Page _____	Book _____ Page _____

LABOR AND IMPROVEMENTS. Specify (for example, state depth of shaft sunk; feet of tunnel, drift adit or crosscut driven; size of exploration cut of trench; or refer to separate document, filed as required by PL876, describing geological, geochemical or geophysical survey). Give value for each item and date on which, or periods of time within which the same was performed or made; and total value.

- Key #1- Cleared away overburden and debris to expose placer desposit in wash.
Total hours-12 hours Total Value-\$120.00 Dates Done-January 26,27 2008
- Key #2- Removed overburden from desert wash to find a placer deposit.
Total hours-11 hours Total Value-\$110.00 Dates done-Januray 26,27 2008

The total fair and reasonable value thereof was \$ \$210.00, and the amount and value thereof on or for the benefit of each claim was \$100 or more. The name and address of the person who performed the labor or made the improvements, as known to me, was:

Name <u>Richard Mueller and Son</u>	Current Mailing and Residence Address <u>3803 Via Palo Verde Lago Alpine, Ca. 91901</u>
_____	_____

The owner(s) of the mining claim(s) is (are):

Name <u>Kent and Michael Matthews</u> <u>Tom Boruszewski</u> <u>Jeff Krogstad</u>	Current Mailing and Residence Address <u>8706 Rumson Dr. Santee, Calif. 91971</u> <u>5825 Laramie Way San Diego, Calif. 92120</u> <u>3030 Merrill Dr. #27 Torrance, Calif. 90503</u>
--	---

All monuments required by law to have been erected, and all notices required by law have been posted, on each claim or copies of such notices were in place on the claim on (date) 01/28/08, also on that date each corner monument bore or contained marking sufficient to designate the corner of the mining claim to which it pertained and the name of the claim.

The above listed claim(s) is (are) held and claimed by the owner(s) or the undersigned (if he is entitled to possession thereof) for the valuable mineral contained therein.

I hereby certify under the penalty of perjury that the foregoing is true and correct.

Executed this 15 day of September 2008 at San Diego, California.

Kent Matthews

[Handwritten Signature]
(Signature)

RECORDING REQUESTED BY

Kent Matthews

AND WHEN RECORDED MAIL TO

NAME
STREET ADDRESS
CITY & STATE

S.P.M.A.
PO B8x 904
La Mesa, Calif. 91944



RECEIVED
BLM AZ STATE OFFICE
2008 DEC 30 A 9:02
PHOENIX, ARIZONA

ASSESSMENT WORK NOTICE

BLM Serial No. 341757, 341758

Certain labor and/or improvements required by law were performed or made on or for the benefit of the following mining claim(s), (which together comprise a group of contiguous claims) located in County of La Paz Arizona in the mining assessment work year ending September 1, 2008 as follows:

Name of Claim(s) (in full)	Sec. / Twp. / Rgs.	County Recordation Original Location	County Recordation Original Location
QA #1	26 / 4N / 20W	96-05510	Book _____ Page _____
QA #2	26 / 4N / 20W	96-05511	Book _____ Page _____
_____	___ / ___ / ___	Book _____ Page _____	Book _____ Page _____
_____	___ / ___ / ___	Book _____ Page _____	Book _____ Page _____

LABOR AND IMPROVEMENTS. Specify (for example, state depth of shaft sunk; feet of tunnel, drift adit or crosscut driven; size of exploration cut of trench; or refer to separate document, filed as required by PL876, describing geological, geochemical or geophysical survey). Give value for each item and date on which, or periods of time within which the same was performed or made; and total value.

QA #1- Removed overburden and rocks to expose a placer deposit in wash.
Total hours-10hours Total Value-\$100.00 Dates done- January 27,28, 2008

QA #2- Removed overburden from desert wash to expose a placer deposit.
Total hours-11 hours Total value-\$110.00 Dates done-January 27,28 2008

The total fair and reasonable value thereof was \$ \$210.00, and the amount and value thereof on or for the benefit of each claim was \$100 or more. The name and address of the person who performed the labor or made the improvements, as known to me, was:

Name
Richard Mueller and Son

Current Mailing and Residence Address
3803 Via Palo Verde Lago Alpine, Cal. 91901

The owner(s) of the mining claim(s) is (are):

Name
Kent and Michael Matthews
Tom Boruszewski
Jeff Krogstad

Current Mailing and Residence Address
8706 Rumson Dr. Santee, Cal. 91971
5825 Laramie Way San Diego, Ca. 92120
3030 Merrill Dr. #27 Torrance, CA. 90503

All monuments required by law to have been erected, and all notices required by law have been posted, on each claim or copies of such notices were in place on the claim on (date) 01/28/08, also on that date each corner monument bore or contained marking sufficient to designate the corner of the mining claim to which it pertained and the name of the claim.

The above listed claim(s) is (are) held and claimed by the owner(s) or the undersigned (if he is entitled to possession thereof) for the valuable mineral contained therein.

I hereby certify under the penalty of perjury that the foregoing is true and correct.

Executed this 15 day of September 2008 at San Diego, California.

Kent Matthews

(Signature)

United States Department of the Interior
Bureau of Land Management
 BUSINESS & SUPPORT SVCS DIV
 ONE N CENTRAL AVE SUITE 800
 PHOENIX, AZ 85004 -4427
 Phone: (602) 417-9200

Receipt

No: 1847912

Transaction #: 1907826	
Date of Transaction: 12/31/2008	
CUSTOMER:	JOSEPH J JOHANEK PO BOX 904 LA MESA, CA 91944-0904 US

LINE #	QTY	DESCRIPTION	REMARKS	UNIT PRICE	TOTAL
1	1.00	LOCATABLE MINERALS / MINING CLAIMS-NOT NEW-UNADJUD, ONE AUTH NO. ONLY / MINING CLAIM MONEY RECEIVED CASES: AMC192495/\$80.00	POL	- n/a -	80.00
TOTAL:					\$80.00

PAYMENT INFORMATION					
1	AMOUNT:	80.00	POSTMARKED:	12/26/2008	
	TYPE:	CHECK	RECEIVED:	12/30/2008	
	CHECK NO:	57497216502			
	NAME:	JOHANEK, JOSEPH JOHN PO BOX 904 LA MESA CA 91944-0904 US			

REMARKS

This receipt was generated by the automated BLM Collections and Billing System and is a paper representation of a portion of the official electronic record contained therein.

UNITED STATES
DEPARTMENT OF THE INTERIOR
BUREAU OF LAND MANAGEMENT

AMC

MAINTENANCE FEE WAIVER CERTIFICATION

FORM APPROVED
OMB NO. 1004-0114
Expires: December 31, 2002

SEE INSTRUCTIONS ON REVERSE

AMC 356595 (241)

- This small miner waiver is filed for the assessment year beginning at noon on September 1, 2008 and ending at noon on September 1, 2009.
- The undersigned and all related parties owned ten or fewer mining claims, mill, or tunnel sites located and maintained on Federal lands in the United States of America on September 1, 2008.
- The undersigned have performed the assessment work **required by law** for each mining claim listed **prior to filing this waiver** and understand that by filing this form; an affidavit of assessment work **must** be recorded by the December 30th following the filing of this waiver.
- The undersigned understand that if the assessment work obligation has not yet come due under 30 U.S.C. 28 (for those claims in their first assessment year only); a notice of intent to hold reciting this condition **must** be recorded by the December 30th following the filing of this waiver.
- The undersigned understand that mill and tunnel sites may also be listed upon this waiver and be waived from payment of the maintenance fee; and that a notice of intent to hold for these sites is required to be recorded by the December 30th immediately following the filing of this waiver.
- The undersigned understand and acknowledge that pursuant to 43 U.S.C. 1212 and 18 U.S.C. 1001; the filing or recording of a false, fictitious, or fraudulent document with the Bureau of Land Management may result in a fine of up to \$250,000, a prison term not to exceed five years, or both.
- The mining claims, mill or tunnel sites for which this waiver from payment of the maintenance fees is requested are:

CLAIM OR SITE NAME	BLM RECORDATION SERIAL NUMBER
1. Betty B	356595
2.	
3.	
4.	
5.	
6.	
7.	
8.	
9.	
10.	

The owner(s) (claimants) of the above mining claims and sites are:

Chester Nowicki

(Owner's Name - Please Print)

Chester Nowicki
(Owner's Signature)

425 Le Clair Lane

(Street or P.O. Box)

Escondido

(City)

Calif.

(State)

92026

(Zip Code)

Tonia Merlo

(Owner's Name - Please Print)

Tonia Merlo
(Owner's Signature)

3203 53rd Street

(Street or P.O. Box)

San Diego

(City)

Calif.

(State)

92105

(Zip Code)

(Owner's Name - Please Print)

(Street or P.O. Box)

(City)

(State)

(Zip Code)

(Owner's Signature)

RECEIVED
B.L.M. AZ STATE OFFICE
2008 AUG 18 P 1:53
PHOENIX ARIZONA

RE 9/16/08

ENTERED IN COMPUTER

(Owner's Name - Please Print)

(Owner's Signature)

(Street or P.O. Box)

(City)

(State)

(Zip Code)

(Owner's Name - Please Print)

(Owner's Signature)

(Street or P.O. Box)

(City)

(State)

(Zip Code)

(Owner's Name - Please Print)

(Owner's Signature)

(Street or P.O. Box)

(City)

(State)

(Zip Code)

(Owner's Name - Please Print)

(Owner's Signature)

(Street or P.O. Box)

(City)

(State)

(Zip Code)

(Owner's Name - Please Print)

(Owner's Signature)

(Street or P.O. Box)

(City)

(State)

(Zip Code)

INSTRUCTIONS

1. This certification is made under the provisions of § 1744 of Title 43 and § 28-28k of Title 30 of the United States Code; and the regulations thereunder (43 CFR Part 3830).
2. The claimant(s) must fill in the dates in paragraph 1 for the beginning and ending of the assessment year for which this waiver is sought.
3. The claimant(s) must fill in the date in paragraph 2 for the beginning of the assessment year for which this waiver is sought.
4. All claim and site names and Bureau of Land Management (BLM) serial numbers must be listed for the mining claims, mill sites, and tunnel sites for which the waiver is sought.
5. All owners of the mining claims, mill sites, and tunnel sites and their addresses must be given.
6. This waiver form must be signed by all the claimants or their designated agent, in original form. If an agent is designated, a notarized designation of agent, signed by all of the claimants with proper address given, must be submitted with this waiver.

7. This form must be filed no later than September 1st for the upcoming assessment year in the BLM State Office where the mining claims or sites are recorded, or the waiver cannot be granted by the BLM. (Example: to obtain a waiver for the assessment year 2000, which begins at noon on September 1, 1999, you must qualify for and file for a waiver no later than September 1, 1999 in the proper BLM State Office).
8. For all mining claims which require assessment work, you must record an affidavit of labor on or before the December 30th immediately following the filing of this waiver. For all other mining claims or sites waived, you must record a notice of intent to hold on or before the December 30th immediately following the filing of this waiver.
9. Mill and tunnel sites may also be listed upon this waiver and be waived from payment of the maintenance fee. A notice of intent to hold for these sites is required to be filed by the December 30th following the filing of this waiver.

NOTICE/BURDEN HOURS STATEMENT

The Privacy Act of 1974, as amended, and the regulation in 43 CFR 2.48(d) provide that you be furnished the following information in connection with the information required by this certification of waiver from rental fees.

AUTHORITY: 30 U.S.C. 28-28k; 43 U.S.C. 1201, 1457, 1740, and 1744; and 43 CFR 3830.

PRINCIPLE PURPOSE: This information is to be used to verify that the owner(s) (claimants) of a mining claim has complied with 30 U.S.C. 28f and is entitled to perform assessment work in lieu of paying the maintenance fee for the mining claims listed on this form.

ROUTINE USE: (1) Adjudication of the claimant(s) certification of waiver from paying the maintenance fee otherwise required by 30 U.S.C. 28f. (2) Disclosure may be made to appropriate Federal agencies when location is made within the agency's geographic area of responsibility. (3) Information from the record and/or the record will be transferred to the appropriate Federal, State, or local agency, or a member of the public in response to a specific request for pertinent information. (4) Information may also be provided to the Department of Justice or in a proceeding before a court or adjudicative body; or to Federal, State, local or foreign agencies when needed for enforcement of civil or criminal codes or applicable regulations concerning title rights upon the public land.

EFFECT OF NOT PROVIDING INFORMATION: Disclosure of this information is required by 30 U.S.C. 28f and 43 CFR Part 3830 for those qualified claimants wishing to take the small miner waiver allowed. Failure to supply the information required in this form to support the claimants certification of waiver from payment of the otherwise required maintenance fees will result in the waiver being disallowed and the mining claims subject to forfeiture by BLM under 30 U.S.C. 28i.

The Paperwork Reduction Act of 1995 requires us to inform you that:

This information is being collected to allow the BLM to determine if you qualify for a waiver from the payment of \$100 per mining claim or site maintenance fee established in 30 U.S.C. 28f and the implementing regulations at 43 CFR 3830. A response to this request is required in accordance with the statute to obtain your benefit.

BLM would like you to know that you do not have to respond to this, or any other, Federal agency-sponsored information collection unless it displays a currently valid OMB control number.

Public reporting burden for this form is estimated to average 8 minutes (0.133 hours) per response, including time to review instructions, gathering and maintaining data, and completing and reviewing the form. Direct comments regarding this burden estimate, or any other aspect of this form, to the U.S. Department of the Interior, Bureau of Land Management, (1004-0114) Bureau Clearance Office (WOP-30), Mail Stop 401 LS, 1849 C St., N.W., Washington, D.C. 20240.

RECEIVED
FOR OFFICIAL USE ONLY
BLM STATE OFFICE

UNITED STATES
DEPARTMENT OF THE INTERIOR
BUREAU OF LAND MANAGEMENT

MAINTENANCE FEE WAIVER CERTIFICATION

SEE INSTRUCTIONS ON REVERSE

590

FORM APPROVED
OMB NO. 1004-0114
Expires: December 31, 2002

AMC 356595

1. This small miner waiver is filed for the assessment year beginning at noon on September 1, 2007 and ending at noon on September 1, 2008.
2. The undersigned and all related parties owned ten or fewer mining claims, mill, or tunnel sites located and maintained on Federal lands in the United States of America on September 1, 2007.
3. The undersigned have performed the assessment work **required by law** for each mining claim listed **prior to filing this waiver** and understand that by filing this form; an affidavit of assessment work **must** be recorded by the December 30th following the filing of this waiver.
4. The undersigned understand that if the assessment work obligation has not yet come due under 30 U.S.C. 28 (for those claims in their first assessment year only); a notice of intent to hold reciting this condition **must** be recorded by the December 30th following the filing of this waiver.
5. The undersigned understand that mill and tunnel sites may also be listed upon this waiver and be waived from payment of the maintenance fee; and that a notice of intent to hold for these sites is required to be recorded by the December 30th immediately following the filing of this waiver.
6. The undersigned understand and acknowledge that pursuant to 43 U.S.C. 1212 and 18 U.S.C. 1001; the filing or recording of a false, fictitious, or fraudulent document with the Bureau of Land Management may result in a fine of up to \$250,000, a prison term not to exceed five years, or both.
7. The mining claims, mill or tunnel sites for which this waiver from payment of the maintenance fees is requested are:

CLAIM OR SITE NAME	BLM RECORDATION SERIAL NUMBER
1.	
2. Betty B	356595
3.	
4.	
5.	
6.	
7.	
8.	
9.	
10.	

The owner(s) (claimants) of the above mining claims and sites are:

Chester Nowicki

(Owner's Name - Please Print)

425 Le Clair Lane

(Street or P.O. Box)

Escondido

(City)

Calif

(State)

92026

(Zip Code)

Chester Nowicki
(Owner's Signature)

Tonia Merlo

(Owner's Name - Please Print)

3203 53rd Street

(Street or P.O. Box)

San Diego

(City)

Calif

(State)

92105

(Zip Code)

Tonia Merlo
(Owner's Signature)

(Owner's Name - Please Print)

(Street or P.O. Box)

(City)

(State)

(Zip Code)

(Owner's Signature)

ENTERED IN COMPUTER

(Continued on reverse)

RE 9/21/07

(Owner's Name - Please Print)

(Owner's Signature)

(Street or P.O. Box)

(City)

(State)

(Zip Code)

(Owner's Name - Please Print)

(Owner's Signature)

(Street or P.O. Box)

(City)

(State)

(Zip Code)

(Owner's Name - Please Print)

(Owner's Signature)

(Street or P.O. Box)

(City)

(State)

(Zip Code)

(Owner's Name - Please Print)

(Owner's Signature)

(Street or P.O. Box)

(City)

(State)

(Zip Code)

(Owner's Name - Please Print)

(Owner's Signature)

(Street or P.O. Box)

(City)

(State)

(Zip Code)

INSTRUCTIONS

- 1. This certification is made under the provisions of § 1744 of Title 43 and § 28-28k of Title 30 of the United States Code; and the regulations thereunder (43 CFR Part 3830).
2. The claimant(s) must fill in the dates in paragraph 1 for the beginning and ending of the assessment year for which this waiver is sought.
3. The claimant(s) must fill in the date in paragraph 2 for the beginning of the assessment year for which this waiver is sought.
4. All claim and site names and Bureau of Land Management (BLM) serial numbers must be listed for the mining claims, mill sites, and tunnel sites for which the waiver is sought.
5. All owners of the mining claims, mill sites, and tunnel sites and their addresses must be given.
6. This waiver form must be signed by all the claimants or their designated agent, in original form. If an agent is designated, a notarized designation of agent, signed by all of the claimants with proper address given, must be submitted with this waiver.
7. This form must be filed no later than September 1st for the upcoming assessment year in the BLM State Office where the mining claims or sites are recorded, or the waiver cannot be granted by the BLM.
8. For all mining claims which require assessment work, you must record an affidavit of labor on or before the December 30th immediately following the filing of this waiver.
9. Mill and tunnel sites may also be listed upon this waiver and be waived from payment of the maintenance fee.

NOTICE/BURDEN HOURS STATEMENT

The Privacy Act of 1974, as amended, and the regulation in 43 CFR 2.48(d) provide that you be furnished the following information in connection with the information required by this certification of waiver from rental fees.

AUTHORITY: 30 U.S.C. 28-28k; 43 U.S.C. 1201, 1457, 1740, and 1744; and 43 CFR 3830.

PRINCIPLE PURPOSE: This information is to be used to verify that the owner(s) (claimants) of a mining claim has complied with 30 U.S.C. 28f and is entitled to perform assessment work in lieu of paying the maintenance fee for the mining claims listed on this form.

ROUTINE USE: (1) Adjudication of the claimant(s) certification of waiver from paying the maintenance fee otherwise required by 30 U.S.C. 28f. (2) Disclosure may be made to appropriate Federal agencies when location is made within the agency's geographic area of responsibility. (3) Information from the record and/or the record will be transferred to the appropriate Federal, State, or local agency, or a member of the public in response to a specific request for pertinent information. (4) Information may also be provided to the Department of Justice or in a proceeding before a court or adjudicative body; or to Federal, State, local or foreign agencies when needed for enforcement of civil or criminal codes or applicable regulations concerning title rights upon the public land.

EFFECT OF NOT PROVIDING INFORMATION: Disclosure of this information is required by 30 U.S.C. 28f and 43 CFR Part 3830 for those qualified claimants wishing to take the small miner waiver allowed. Failure to supply the information required in this form to support the claimants certification of waiver from payment of the otherwise required maintenance fees will result in the waiver being disallowed and the mining claims subject to forfeiture by BLM under 30 U.S.C. 28i.

The Paperwork Reduction Act of 1995 requires us to inform you that:

This information is being collected to allow the BLM to determine if you qualify for a waiver from the payment of \$100 per mining claim or site maintenance fee established in 30 U.S.C. 28f and the implementing regulations at 43 CFR 3830. A response to this request is required in accordance with the statute to obtain your benefit.

BLM would like you to know that you do not have to respond to this, or any other, Federal agency-sponsored information collection unless it displays a currently valid OMB control number.

Public reporting burden for this form is estimated to average 8 minutes (0.133 hours) per response, including time to review instructions, gathering and maintaining data, and completing and reviewing the form. Direct comments regarding this burden estimate, or any other aspect of this form, to the U.S. Department of the Interior, Bureau of Land Management, (1004-0114) Bureau Clearance Officer (WO-630), Mail Stop 401-LS, 1849 C St., N.W., Washington, D.C. 20240.

FOR OFFICIAL USE ONLY

RECEIVED BUREAU OF LAND MANAGEMENT AUG 29 12:23 ARIZONA STATE OFFICE DENVER ARIZONA

08/27/07

DEAR SIR:

PLEASE RETURN RECEIPT TO -

Joseph JOHANEK
4409 GILA AVE.
San Diego, Calif. 92117

Joseph JohaneK,
agent SRMA

ARIZONA
STATE OFFICE
PHOENIX, ARIZONA

2007 AUG 29 P 12: 23

RECEIVED
BUREAU OF
LAND MANAGEMENT

RECEIVED
B.L.M. STATE OFFICE

2006 DEC 27 A 9:31

PHOENIX, ARIZONA

December 21, 2006

BLM-Arizona
Phoenix, Ariz. 85004

AMC 192495

AMC 327584

AMC 332291

AMC 341757

AMC 356595

Dear Sir:

Please file the enclosed documents for 2006 Annual Assessments for mining claims.

Claim Number

Claim Name

192495

Key#1

192496

Key#2

192497

Key X

327586

Coco Baby

332291

Hol-E-Cactus

341757

QA#1

341758

QA#2

356595

Betty B

Enclosed is a money order to cover costs of filing these forms.

Joseph John Johanek

RM 2/15/07




Mr. Joseph JohaneK
 4409 Gila Ave.
 San Diego, CA 92117

CERTIFIED MAIL



7006 0100 0002 0348 1691



0000

85004

U.S. POSTAGE
 PAID
 SAN DIEGO, CA
 92117
 DEC 21 '06
 AMOUNT

\$4.88
 00041923-09

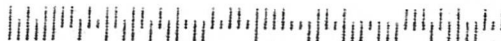
RECEIVED
 B.L.M. AZ STATE OFFICE

DEC 27 A 9:31

PHOENIX, AZ

DEPT. OF THE INTERIOR
 B.L.M.-ARIZONA
 1 NORTH CENTRAL AVE.
 PHOENIX, ARIZ. 85004

ATTN- MINING CLAIMS



RECORDING REQUESTED BY

Kent Matthews

AND WHEN RECORDED MAIL TO



2006-06272

Page 1 of 1

Requested By: SFMA

SHELLY D BAKER, RECORDER

OFFICIAL RECORDS OF LA PAZ COUNTY, AZ

09-25-2006 04:22 PM Recording Fee \$19.00

NAME
STREET
ADDRESS
CITY &
STATE

S P M A
PO Box 904
La Mesa, Calif. 91944

PHOENIX, ARIZONA

2006 DEC 27 A 9:31

RECEIVED
BLM STATE OFFICE

ASSESSMENT WORK NOTICE

BLM Serial No. 192495, 192496

Certain labor and/or improvements required by law were performed or made on or for the benefit of the following mining claim(s),

(which together comprise a group of contiguous claims) located in County of La Paz

Arizona in the mining assessment work year ending September 1, 2006, as follows:

Name of Claim(s) (in full)	Sec. / Twp. / Rge.	County Recordation Original Location	County Recordation Original Location
Key #1	26 / 4N / 20W	Book <u>83-000648</u> Page _____	Book _____ Page _____
Key #2	26 / 4N / 20W	Book <u>83-000649</u> Page _____	Book _____ Page _____
_____	____ / ____ / ____	Book _____ Page _____	Book _____ Page _____
_____	____ / ____ / ____	Book _____ Page _____	Book _____ Page _____

LABOR AND IMPROVEMENTS. Specify (for example, state depth of shaft sunk; feet of tunnel, drift adit or crosscut driven; size of exploration cut of trench; or refer to separate document, filed as required by PL876, describing geological, geochemical or geophysical survey). Give value for each item and date on which, or periods of time within which the same was performed or made; and total value.

KEY#1- Cleared away overburden to expose a desert wash placer deposit.
Total hours-11 hours Total value-\$110.00 Dates done-01/26-27/06.

KEY#2- Removed rocks and dirt from wash to expose a placer deposit.
Total hours-10 hours Total value-\$100.00 Dates done-01/27-28/06.

The total fair and reasonable value thereof was \$ 210.00, and the amount and value thereof on or for the benefit of each claim was \$100 or more. The name and address of the person who performed the labor or made the improvements, as known to me, was:

Name
Richard Mueller

Current Mailing and Residence Address
3803 Via Palo Verde Lago Alpine, Ca. 91901

The owner(s) of the mining claim(s) is (are):

Name
Tom Boruszewski/Jeff Krogstad
Kent Matthews/Michael Matthews

Current Mailing and Residence Address
5825 Laramie Way San Diego, Ca. 92120
8706 Munson Dr. Santee, Calif. 91971

All monuments required by law to have been erected, and all notices required by law have been posted, on each claim or copies of such notices were in place on the claim on (date) 2/12/06, also on that date each corner monument bore or contained marking sufficient to designate the corner of the mining claim to which it pertained and the name of the claim.

The above listed claim(s) is (are) held and claimed by the owner(s) or the undersigned (if he is entitled to possession thereof) for the valuable mineral contained therein.

I hereby certify under the penalty of perjury that the foregoing is true and correct.

Executed this 19 day of Sept. 2006

at San Diego, California.

(Signature) Kent Matthews

RECORDING REQUESTED BY

Kent Matthews
AND WHEN RECORDED MAIL TO



2006-06269

Page 1 of 1

Requested By: SPMA

SHELLY D BAKER, RECORDER

OFFICIAL RECORDS OF LA PAZ COUNTY, AZ
09-25-2006 04:22 PM Recording Fee \$19.00

NAME
STREET
ADDRESS
CITY &
STATE

S P M A
PO Box 904
La Mesa, Calif. 91944

RECEIVED
BLM STATE OFFICE
2006 DEC 27 A 9:31
PROPERTY, ARIZONA

ASSESSMENT WORK NOTICE

BLM Serial No. 192497, 327586

Certain labor and/or improvements required by law were performed or made on or for the benefit of the following mining claim(s),
(which together comprise a group of contiguous claims) located in County of La Paz

Arizona, in the mining assessment work year ending September 1, 2006, as follows:

Name of Claim(s) (in full)	Sec. / Twp. / Rge.	County Recordation Original Location	County Recordation Original Location
<u>Key X</u>	<u>26 / 4N / 20W</u>	Book <u>89-000650</u> Page _____	Book _____ Page _____
<u>Coco Baby</u>	<u>26 / 4N / 20W</u>	Book <u>93-03948</u> Page _____	Book _____ Page _____
_____	___ / ___ / ___	Book _____ Page _____	Book _____ Page _____
_____	___ / ___ / ___	Book _____ Page _____	Book _____ Page _____

LABOR AND IMPROVEMENTS. Specify (for example, state depth of shaft sunk; feet of tunnel, drift adit or crosscut driven; size of exploration cut of trench; or refer to separate document, filed as required by PL876, describing geological, geochemical or geophysical survey). Give value for each item and date on which, or periods of time within which the same was performed or made; and total value.

KEY X- Used a gold metal detector to check and identify gold placer areas.
Total hours-10 hours Total value-\$100.00 Dates done- 01/28-29/06

Coco Baby- Removed overburden to find a desert wash placer area.
total hours-10 hours Total value-\$100.00 Dates done-01/27-28/06

The total fair and reasonable value thereof was \$ 200.00, and the amount and value thereof on or for the benefit of each claim was \$100 or more. The name and address of the person who performed the labor or made the improvements, as known to me, was:

Name /
RJ Wingo (Key X)
Elise McKenzie (Coco Baby)

Current Mailing and Residence Address
1620 Colfax Dr. Lemon Grove, CA. 91945
6185 Stanley Dr. La Mesa, Ca. 91942

The owner(s) of the mining claim(s) is (are):

Name
Tom Boruszewski/Jeff Krogstad
Kent And Michael Matthews

Current Mailing and Residence Address
5825 Laramie Way San Diego, Ca. 92120
8706 Munson Dr. Santee, CAI. 91971

All monuments required by law to have been erected, and all notices required by law have been posted, on each claim or copies of such notices were in place on the claim on (date) 2/12/06, also on that date each corner monument bore or contained marking sufficient to designate the corner of the mining claim to which it pertained and the name of the claim.

The above listed claim(s) is (are) held and claimed by the owner(s) or the undersigned (if he is entitled to possession thereof) for the valuable mineral contained therein.

I hereby certify under the penalty of perjury that the foregoing is true and correct.

Executed this 19 day of Sept. 2006

at San Diego, California.

[Signature]
(Signature) Kent Matthews

RECORDING REQUESTED BY

Merle Williams

AND WHEN RECORDED MAIL TO

NAME
STREET
ADDRESS
CITY &
STATE

Merle Williams
12800 Amberhill Ln.
Poway, Ca. 92064



2006-06273

Page 1 of 1

Requested By: SFMA

SHELLY D BAKER, RECORDER

OFFICIAL RECORDS OF LA PAZ COUNTY, AZ

09-25-2006 04:22 PM Recording Fee \$19.00

BLM RECEIVED
STATE OFFICE
2006 DEC 27 A 9:31
PHOENIX, ARIZONA

ASSESSMENT WORK NOTICE

BLM Serial No. 332291

Certain labor and/or improvements required by law were performed or made on or for the benefit of the following mining claim(s),

(which together comprise a group of contiguous claims) located in County of La Paz

Arizona in the mining assessment work year ending September 1, 2006 as follows:

Name of Claim(s) (in full)	Sec. / Twp. / Rge.	County Recordation Original Location Book Page	County Recordation Original Location Book Page
<u>Hol-E-Cactus</u>	<u>29 / 4N / 21W</u>	<u>97-06047</u>	
_____	___ / ___ / ___	Book _____ Page _____	Book _____ Page _____
_____	___ / ___ / ___	Book _____ Page _____	Book _____ Page _____
_____	___ / ___ / ___	Book _____ Page _____	Book _____ Page _____

LABOR AND IMPROVEMENTS. Specify (for example, state depth of shaft sunk; feet of tunnel, drift adit or crosscut driven; size of exploration cut of trench; or refer to separate document, filed as required by PL876, describing geological, geochemical or geophysical survey). Give value for each item and date on which, or periods of time within which the same was performed or made; and total value.

Cleared away debris and dirt to expose a placer deposit in a wash.
Total hours-11 hours Total value-\$110.00 Dates done-01/26-27/06

The total fair and reasonable value thereof was \$ 110.00 and the amount and value thereof on or for the benefit of each claim was \$100 or more. The name and address of the person who performed the labor or made the improvements, as known to me, was:

Name
David Rosendahl

Current Mailing and Residence Address
7926 Lake Adlon Dr. San Diego, CA. 92119

The owner(s) of the mining claim(s) is (are):

Name
Jerry Butler/Edward Farley Jr
Ruth Ashcraft/Herb Margerum
Merle Williams/Robbe Ellison

Current Mailing and Residence Address
7540 Dunwood Way San Diego, Calif. 92114
30737 Stonecreek Crt. Menifee, Ca. 92584
12800 Amberhill Ln. Poway, Ca. 92064

All monuments required by law to have been erected, and all notices required by law have been posted, on each claim or copies of such notices were in place on the claim on (date) 5/20/06, also on that date each corner monument bore or contained marking sufficient to designate the corner of the mining claim to which it pertained and the name of the claim.

The above listed claim(s) is (are) held and claimed by the owner(s) or the undersigned (if he is entitled to possession thereof) for the valuable mineral contained therein.

I hereby certify under the penalty of perjury that the foregoing is true and correct.

Executed this 8th day of September 2006 at San Diego, California.
Merle C. Williams
(Signature)

RECORDING REQUESTED BY

Kent Matthews

AND WHEN RECORDED MAIL TO



2006-06271

Page 1 of 1

Requested By: SFMA

SHELLY D BAKER, RECORDER

OFFICIAL RECORDS OF LA PAZ COUNTY, AZ
09-25-2006 04:22 PM Recording Fee \$19.00

NAME
STREET
ADDRESS
CITY &
STATE

S P M A
PO Box 904
La Mesa, Calif. 91944

PHOENIX, ARIZONA
DEC 27 A 9:32
RECEIVED STATE OFFICE

ASSESSMENT WORK NOTICE

BLM Serial No. 341757, 341758

Certain labor and/or improvements required by law were performed or made on or for the benefit of the following mining claim(s),

(which together comprise a group of contiguous claims) located in County of La Paz

Arizona, in the mining assessment work year ending September 1, 2006, as follows:

Name of Claim(s) (in full)	Sec. / Twp. / Rge.	County Recordation Original Location	County Recordation Original Location
QA #1	26 / 4N / 20W	Book 96-05510 Page	Book Page
QA #2	26 / 4N / 20W	Book 96-05511 Page	Book Page
		Book Page	Book Page
		Book Page	Book Page

LABOR AND IMPROVEMENTS. Specify (for example, state depth of shaft sunk; feet of tunnel, drift adit or crosscut driven; size of exploration cut of trench; or refer to separate document, filed as required by PL876, describing geological, geochemical or geophysical survey). Give value for each item and date on which, or periods of time within which the same was performed or made; and total value.

Cleared away overburden to expose a placer deposit in wash. Total hours-10 hours
Total value-\$100.00 Dates done-02/11-12/06 QA#1 claim

Removed rocks and debris to work a placer area in desert wash. Total hours-10 hours
Total value-\$100.00 Dates done- 02/12-13/06 QA#2 claim

The total fair and reasonable value thereof was \$ 200.00, and the amount and value thereof on or for the benefit of each claim was \$100 or more. The name and address of the person who performed the labor or made the improvements, as known to me, was:

Name
Don Hamiel

Current Mailing and Residence Address
3628 Promontory Street San Diego, CA. 92109

The owner(s) of the mining claim(s) is (are):

Name
Tom Boruszewski/Jeff Krogstad
Michael and Kent Matthews

Current Mailing and Residence Address
5825 Laramie Way San Diego, Ca. 92120
8706 Munson Dr. Santee, Cal. 91971

All monuments required by law to have been erected, and all notices required by law have been posted, on each claim or copies of such notices were in place on the claim on (date) 2/12/2006, also on that date each corner monument bore or contained marking sufficient to designate the corner of the mining claim to which it pertained and the name of the claim.

The above listed claim(s) is (are) held and claimed by the owner(s) or the undersigned (if he is entitled to possession thereof) for the valuable mineral contained therein.

I hereby certify under the penalty of perjury that the foregoing is true and correct.

Executed this 19 day of Sept. 2006, at San Diego, California.

RECORDING REQUESTED BY

Chester Nowicki
AND WHEN RECORDED MAIL TO



2006-06270

Page 1 of 1

Requested By: SPMA

SHELLY D BAKER, RECORDER

OFFICIAL RECORDS OF LA PAZ COUNTY, AZ

09-25-2006 04:22 PM Recording Fee \$19.00

NAME
STREET
ADDRESS
CITY &
STATE

S P M A
PO Box 904
La Mesa, Cal. 91944

RECEIVED
BLM STATE OFFICE
2006 DEC 27 A 9:32
PHOENIX, ARIZONA

ASSESSMENT WORK NOTICE

BLM Serial No. 356595

Certain labor and/or improvements required by law were performed or made on or for the benefit of the following mining claim(s), (which together comprise a group of contiguous claims) located in County of La Paz Arizona, in the mining assessment work year ending September 1, 2006, as follows:

Name of Claim(s) (in full)	Sec. / Twp. / Rge.	County Recordation Original Location	County Recordation Original Location
<u>Betty B</u>	<u>21 / 4N / 21W</u>	Book <u>98-04304</u> Page _____	Book _____ Page _____
_____	___ / ___ / ___	Book _____ Page _____	Book _____ Page _____
_____	___ / ___ / ___	Book _____ Page _____	Book _____ Page _____
_____	___ / ___ / ___	Book _____ Page _____	Book _____ Page _____

LABOR AND IMPROVEMENTS. Specify (for example, state depth of shaft sunk; feet of tunnel, drift adit or crosscut driven; size of exploration cut of trench; or refer to separate document, filed as required by PL876, describing geological, geochemical or geophysical survey). Give value for each item and date on which, or periods of time within which the same was performed or made; and total value.

Cleared away overburden and rocks to expose a placer deposit in a wash.
Total value-\$120.00 Total hours-12 hours. Dates done-01/27-28/06.

The total fair and reasonable value thereof was \$ 120.00, and the amount and value thereof on or for the benefit of each claim was \$100 or more. The name and address of the person who performed the labor or made the improvements, as known to me, was:

Name
David Rosendahl

Current Mailing and Residence Address
7925 Lake Adlon Dr. San Diego, Cal. 92119

The owner(s) of the mining claim(s) is (are):

Name
Tonia Merlo
Chester Nowicki

Current Mailing and Residence Address
3203 53rd Str. San Diego, Ca. 92105
425 Le Clair Ln. Escondido, Cal. 92026

All monuments required by law to have been erected, and all notices required by law have been posted, on each claim or copies of such notices were in place on the claim on (date) 5/20/06, also on that date each corner monument bore or contained marking sufficient to designate the corner of the mining claim to which it pertained and the name of the claim.

The above listed claim(s) is (are) held and claimed by the owner(s) or the undersigned (if he is entitled to possession thereof) for the valuable mineral contained therein.

I hereby certify under the penalty of perjury that the foregoing is true and correct.

Executed this 9th day of September 2006 at San Diego, California.

Chester Nowicki
(Signature) Chester Nowicki

United States Department of the Interior
 Bureau of Land Management
 BUSINESS & SUPPORT SVCS DIV
 ONE N CENTRAL AVE SUITE 800
 PHOENIX, AZ 85004 -4427
 Phone: (602) 417-9200

Receipt

No: 1416385

Transaction #: 1463367	
Date of Transaction: 12/28/2006	
CUSTOMER:	JOSEPH J JOHANEK 4409 GILA AVE SAN DIEGO, CA 92117

LINE #	QTY	DESCRIPTION	REMARKS	UNIT PRICE	TOTAL
1	1.00	LOCATABLE MINERALS / MINING CLAIMS-NOT NEW-UNADJUD, ONE AUTH NO. ONLY / MINING CLAIM MONEY RECEIVED (455) CASES: AMC192495/\$80.00	POL 2007 (8)	- n/a -	80.00
TOTAL:					\$80.00

PAYMENT INFORMATION					
1	AMOUNT:	\$80.00	POSTMARKED:	12/21/2006	
	TYPE:	CHECK	RECEIVED:	12/27/2006	
	CHECK NO:	08619300726			
	NAME:	JOHANEK, JOSEPH 4409 GILA AVE SAN DIEGO CA 92117			

REMARKS

This receipt was generated by the automated BLM Collections and Billing System and is a paper representation of a portion of the official electronic record contained therein.

UNITED STATES
DEPARTMENT OF THE INTERIOR
BUREAU OF LAND MANAGEMENT

MAINTENANCE FEE WAIVER CERTIFICATION

165 RE

FORM APPROVED
OMB NO. 1004-0114
Expires: December 31, 2002

SEE INSTRUCTIONS ON REVERSE

AMC 356595

1. This small miner waiver is filed for the assessment year beginning at noon on September 1, 2006 and ending at noon on September 1, 2007.
2. The undersigned and all related parties owned ten or fewer mining claims, mill, or tunnel sites located and maintained on Federal lands in the United States of America on September 1, 2006
3. The undersigned have performed the assessment work **required by law** for each mining claim listed **prior to filing this waiver** and understand that by filing this form; an affidavit of assessment work **must** be recorded by the December 30th following the filing of this waiver.
4. The undersigned understand that if the assessment work obligation has not yet come due under 30 U.S.C. 28 (for those claims in their first assessment year only); a notice of intent to hold reciting this condition **must** be recorded by the December 30th following the filing of this waiver.
5. The undersigned understand that mill and tunnel sites may also be listed upon this waiver and be waived from payment of the maintenance fee; and that a notice of intent to hold for these sites is required to be recorded by the December 30th immediately following the filing of this waiver.
6. The undersigned understand and acknowledge that pursuant to 43 U.S.C. 1212 and 18 U.S.C. 1001; the filing or recording of a false, fictitious, or fraudulent document with the Bureau of Land Management may result in a fine of up to \$250,000, a prison term not to exceed five years, or both.
7. The mining claims, mill or tunnel sites for which this waiver from payment of the maintenance fees is requested are:

CLAIM OR SITE NAME	BLM RECORDATION SERIAL NUMBER
1. Betty B	356595
2.	
3.	
4.	
5.	
6.	
7.	
8.	
9.	
10.	

The owner(s) (claimants) of the above mining claims and sites are:

Chester Nowicki
(Owner's Name - Please Print)

423 Le Clair Lane
(Street or P.O. Box)

Escondido Calif. 92026
(City) (State) (Zip Code)

Chester Nowicki
(Owner's Signature)

Tonia Merlo
(Owner's Name - Please Print)

3203 53rd Street
(Street or P.O. Box)

San Diego Calif. 92105
(City) (State) (Zip Code)

Tonia Merlo
(Owner's Signature)

(Owner's Name - Please Print)

(Street or P.O. Box)

(City) (State) (Zip Code)

(Owner's Signature)

ENTERED IN COMPUTER

(Continued on reverse)

RE 8/10/06

(Owner's Name - Please Print)

(Owner's Signature)

(Street or P.O. Box)

(City)

(State)

(Zip Code)

(Owner's Name - Please Print)

(Owner's Signature)

(Street or P.O. Box)

(City)

(State)

(Zip Code)

(Owner's Name - Please Print)

(Owner's Signature)

(Street or P.O. Box)

(City)

(State)

(Zip Code)

(Owner's Name - Please Print)

(Owner's Signature)

(Street or P.O. Box)

(City)

(State)

(Zip Code)

(Owner's Name - Please Print)

(Owner's Signature)

(Street or P.O. Box)

(City)

(State)

(Zip Code)

INSTRUCTIONS

1. This certification is made under the provisions of § 1744 of Title 43 and § 28-28k of Title 30 of the United States Code; and the regulations thereunder (43 CFR Part 3830).
2. The claimant(s) must fill in the dates in paragraph 1 for the beginning and ending of the assessment year for which this waiver is sought.
3. The claimant(s) must fill in the date in paragraph 2 for the beginning of the assessment year for which this waiver is sought.
4. All claim and site names and Bureau of Land Management (BLM) serial numbers must be listed for the mining claims, mill sites, and tunnel sites for which the waiver is sought.
5. All owners of the mining claims, mill sites, and tunnel sites and their addresses must be given.
6. This waiver form must be signed by all the claimants or their designated agent, in original form. If an agent is designated, a notarized designation of agent, signed by all of the claimants with proper address given, must be submitted with this waiver.
7. This form must be filed no later than September 1st for the upcoming assessment year in the BLM State Office where the mining claims or sites are recorded, or the waiver cannot be granted by the BLM. (Example: to obtain a waiver for the assessment year 2000, which begins at noon on September 1, 1999, you must qualify for and file for a waiver no later than September 1, 1999 in the proper BLM State Office).
8. For all mining claims which require assessment work, you must record an affidavit of labor on or before the December 30th immediately following the filing of this waiver. For all other mining claims or sites waived, you must record a notice of intent to hold on or before the December 30th immediately following the filing of this waiver.
9. Mill and tunnel sites may also be listed upon this waiver and be waived from payment of the maintenance fee. A notice of intent to hold for these sites is required to be filed by the December 30th following the filing of this waiver.

NOTICE/BURDEN HOURS STATEMENT

The Privacy Act of 1974, *as amended*, and the regulation in 43 CFR 2.48(d) provide that you be furnished the following information in connection with the information required by this certification of waiver from rental fees.

AUTHORITY: 30 U.S.C. 28-28k; 43 U.S.C. 1201, 1457, 1740, and 1744; and 43 CFR 3830.

PRINCIPLE PURPOSE: This information is to be used to verify that the owner(s) (claimants) of a mining claim has complied with 30 U.S.C. 28f and is entitled to perform assessment work in lieu of paying the maintenance fee for the mining claims listed on this form.

ROUTINE USE: (1) Adjudication of the claimant(s) certification of waiver from paying the maintenance fee otherwise required by 30 U.S.C. 28f. (2) Disclosure may be made to appropriate Federal agencies when location is made within the agency's geographic area of responsibility. (3) Information from the record and/or the record will be transferred to the appropriate Federal, State, or local agency, or a member of the public in response to a specific request for pertinent information. (4) Information may also be provided to the Department of Justice or in a proceeding before a court or adjudicative body; or to Federal, State, local or foreign agencies when needed for enforcement of civil or criminal codes or applicable regulations concerning title rights upon the public land.

EFFECT OF NOT PROVIDING INFORMATION: Disclosure of this information is required by 30 U.S.C. 28f and 43 CFR Part 3830 for those qualified claimants wishing to take the small miner waiver allowed. Failure to supply the information required in this form to support the claimants certification of waiver from payment of the otherwise required maintenance fees will result in the waiver being disallowed and the mining claims subject to forfeiture by BLM under 30 U.S.C. 28i.

The Paperwork Reduction Act of 1995 requires us to inform you that:

This information is being collected to allow the BLM to determine if you qualify for a waiver from the payment of \$100 per mining claim or site maintenance fee established in 30 U.S.C. 28f and the implementing regulations at 43 CFR 3830. A response to this request is required in accordance with the statute to obtain your benefit.

BLM would like you to know that you do not have to respond to this, or any other, Federal agency-sponsored information collection unless it displays a currently valid OMB control number.

Public reporting burden for this form is estimated to average 8 minutes (0.133 hours) per response, including time to review instructions, gathering and maintaining data, and completing and reviewing the form. Direct comments regarding this burden estimate, or any other aspect of this form, to the U.S. Department of the Interior, Bureau of Land Management, (1004-0114) Bureau Clearance Officer (WO-630), Mail Stop 401 LS, 1849 C St., N.W., Washington, D.C. 20240.

FOR OFFICIAL USE ONLY

RECEIVED
BUREAU OF
LAND MANAGEMENT

2006 AUG 10 P 12:32

ORIGINAL DOCUMENTS ARE IN
THE FIRST LEAD FILE LISTED

December 7, 2005

192495
327584
332291
341757
356595

BLM-Arizona
Phoenix, Ariz. 85004

Dear Sir:

Please file the enclosed documents for 2005 Annual Assessments for mining claims.

Claim Number	Claim Name
192495	Key#1
192496	Key#2
192497	Key X
327586	Coco Baby
332291	Hol-E-Cactus
341757	QA#1
341758	QA#2
356595	Betty B

2005 DEC 12 P 12:58
BLM ARIZONA
PHOENIX, ARIZONA

Enclosed is a money order to cover costs of filing these forms.

Joseph John Johaneck

RE 12/12/05

UNITED STATES
DEPARTMENT OF THE INTERIOR
BUREAU OF LAND MANAGEMENT

213

MAINTENANCE FEE WAIVER CERTIFICATION

FORM APPROVED
OMB NO. 1004-0114
Expires: December 31, 2002

SEE INSTRUCTIONS ON REVERSE

AMC 356595

1. This small miner waiver is filed for the assessment year beginning at noon on September 1, 2005 and ending at noon on September 1, 2006
2. The undersigned and all related parties owned ten or fewer mining claims, mill, or tunnel sites located and maintained on Federal lands in the United States of America on September 1, 2005.
3. The undersigned have performed the assessment work **required by law** for each mining claim listed **prior to filing this waiver** and understand that by filing this form; an affidavit of assessment work **must** be recorded by the December 30th following the filing of this waiver.
4. The undersigned understand that if the assessment work obligation has not yet come due under 30 U.S.C. 28 (for those claims in their first assessment year only); a notice of intent to hold reciting this condition **must** be recorded by the December 30th following the filing of this waiver.
5. The undersigned understand that mill and tunnel sites may also be listed upon this waiver and be waived from payment of the maintenance fee; and that a notice of intent to hold for these sites is required to be recorded by the December 30th immediately following the filing of this waiver.
6. The undersigned understand and acknowledge that pursuant to 43 U.S.C. 1212 and 18 U.S.C. 1001; the filing or recording of a false, fictitious, or fraudulent document with the Bureau of Land Management may result in a fine of up to \$250,000, a prison term not to exceed five years, or both.
7. The mining claims, mill or tunnel sites for which this waiver from payment of the maintenance fees is requested are:

CLAIM OR SITE NAME	BLM RECORDATION SERIAL NUMBER
1.	
2. Betty B	356595
3.	
4.	
5.	
6.	
7.	
8.	
9.	
10.	

The owner(s) (claimants) of the above mining claims and sites are:

Chester Nowicki

(Owner's Name - Please Print)

425 Le Clair Lane

(Street or P.O. Box)

Escondido

(City)

Calif.

(State)

92026

(Zip Code)

x *Chester Nowicki*
(Owner's Signature)

Tonia Merlo

(Owner's Name - Please Print)

3203 53rd Street

(Street or P.O. Box)

San Diego

(City)

Calif.

(State)

92105

(Zip Code)

Tonia Merlo
(Owner's Signature)

(Owner's Name - Please Print)

(Owner's Signature)

(Street or P.O. Box)

(City)

(State)

(Zip Code)

(Continued on reverse)

ENTERED IN COMPUTER

9/22/05 MH

(Owner's Name - Please Print)

(Owner's Signature)

(Street or P.O. Box)

(City)

(State)

(Zip Code)

(Owner's Name - Please Print)

(Owner's Signature)

(Street or P.O. Box)

(City)

(State)

(Zip Code)

(Owner's Name - Please Print)

(Owner's Signature)

(Street or P.O. Box)

(City)

(State)

(Zip Code)

(Owner's Name - Please Print)

(Owner's Signature)

(Street or P.O. Box)

(City)

(State)

(Zip Code)

(Owner's Name - Please Print)

(Owner's Signature)

(Street or P.O. Box)

(City)

(State)

(Zip Code)

INSTRUCTIONS

1. This certification is made under the provisions of § 1744 of Title 43 and § 28-28k of Title 30 of the United States Code; and the regulations thereunder (43 CFR Part 3830).
2. The claimant(s) must fill in the dates in paragraph 1 for the beginning and ending of the assessment year for which this waiver is sought.
3. The claimant(s) must fill in the date in paragraph 2 for the beginning of the assessment year for which this waiver is sought.
4. All claim and site names and Bureau of Land Management (BLM) serial numbers must be listed for the mining claims, mill sites, and tunnel sites for which the waiver is sought.
5. All owners of the mining claims, mill sites, and tunnel sites and their addresses must be given.
6. This waiver form must be signed by all the claimants or their designated agent, in original form. If an agent is designated, a notarized designation of agent, signed by all of the claimants with proper address given, must be submitted with this waiver.
7. This form must be filed no later than September 1st for the upcoming assessment year in the BLM State Office where the mining claims or sites are recorded, or the waiver cannot be granted by the BLM. (Example: to obtain a waiver for the assessment year 2000, which begins at noon on September 1, 1999, you must qualify for and file for a waiver no later than September 1, 1999 in the proper BLM State Office).
8. For all mining claims which require assessment work, you must record an affidavit of labor on or before the December 30th immediately following the filing of this waiver. For all other mining claims or sites waived, you must record a notice of intent to hold on or before the December 30th immediately following the filing of this waiver.
9. Mill and tunnel sites may also be listed upon this waiver and be waived from payment of the maintenance fee. A notice of intent to hold for these sites is required to be filed by the December 30th following the filing of this waiver.

NOTICE/BURDEN HOURS STATEMENT

The Privacy Act of 1974, as amended, and the regulation in 43 CFR 2.48(d) provide that you be furnished the following information in connection with the information required by this certification of waiver from rental fees.

AUTHORITY: 30 U.S.C. 28-28k; 43 U.S.C. 1201, 1457, 1740, and 1744; and 43 CFR 3830.

PRINCIPLE PURPOSE: This information is to be used to verify that the owner(s) (claimants) of a mining claim has complied with 30 U.S.C. 28f and is entitled to perform assessment work in lieu of paying the maintenance fee for the mining claims listed on this form.

ROUTINE USE: (1) Adjudication of the claimant(s) certification of waiver from paying the maintenance fee otherwise required by 30 U.S.C. 28f. (2) Disclosure may be made to appropriate Federal agencies when location is made within the agency's geographic area of responsibility. (3) Information from the record and/or the record will be transferred to the appropriate Federal, State, or local agency, or a member of the public in response to a specific request for pertinent information. (4) Information may also be provided to the Department of Justice or in a proceeding before a court or adjudicative body; or to Federal, State, local or foreign agencies when needed for enforcement of civil or criminal codes or applicable regulations concerning title rights upon the public land.

EFFECT OF NOT PROVIDING INFORMATION: Disclosure of this information is required by 30 U.S.C. 28f and 43 CFR Part 3830 for those qualified claimants wishing to take the small miner waiver allowed. Failure to supply the information required in this form to support the claimants certification of waiver and payment of the otherwise required maintenance fees will result in the waiver being disallowed and the mining claims subject to forfeiture by BLM under 30 U.S.C. 28i.

The Paperwork Reduction Act of 1995 requires us to inform you that:

This information is being collected to allow the BLM to determine if you qualify for a waiver from the payment of \$100 per mining claim or site maintenance fee established in 30 U.S.C. 28f and the implementing regulations at 43 CFR 3830. A response to this request is required in accordance with the statute to obtain your benefit.

BLM would like you to know that you do not have to respond to this, or any other, Federal agency-sponsored information collection unless it displays a currently valid OMB control number.

Public reporting burden for this form is estimated to average 8 minutes (0.133 hours) per response, including time to review instructions, gathering and maintaining data, and completing and reviewing the form. Direct comments regarding this burden estimate, or any other aspect of this form, to the U.S. Department of the Interior, Bureau of Land Management, (1004-0114) Bureau Clearance Officer (WO-630), Mail Stop 401LS, 1849 C Street, N.W., Washington, D.C. 20240.

FOR OFFICIAL USE ONLY

RECEIVED
BUREAU OF
LAND MANAGEMENT
MAY 29 P 2:25
ARIZONA
STATE OFFICE
HOENIX, ARIZONA

RECORDING REQUESTED BY

Kent Matthews

AND WHEN RECORDED MAIL TO



2004-04941

Page 1 of 1

Requested By: KENT MATTHEWS

PATRICIA L WALL, RECORDER

OFFICIAL RECORDS OF LA PAZ COUNTY, AZ

09-24-2004 01:29 PM Recording Fee \$15.00

NAME
STREET
ADDRESS
CITY &
STATE

S.P.M.A.

PO Box 904

La Mesa, Calif. 91944

(SPACE ABOVE THIS LINE FOR RECORDER'S USE)

AMC 192495
327584
332291
341757
356595

ASSESSMENT WORK NOTICE

BLM Serial No. 192495, 192496

Certain labor and/or improvements required by law were performed or made on or for the benefit of the following mining claim(s).

(which together comprise a group of contiguous claims) located in County of La Paz, Arizona

in the mining assessment work year ending September 1, 2004 as follows:

Name of Claim(s) (in full)	Sec / Twp / Rge	County Recordation Original Location	Recordation Location
Key #1	26, 4N, 20W	Book 83-000648 Page	PHOENIX, ARIZONA
Key #2	26, 4N, 20W	Book 83-000649 Page	PHOENIX, ARIZONA

RECEIVED
BUREAU OF
LAND MANAGEMENT
2004 NOV 18 P 2:23
STATE OFFICE
ARIZONA
PHOENIX, ARIZONA

LABOR AND IMPROVEMENTS. Specify (for example, state depth of shaft sunk; feet of tunnel, drift adit or crosscut driven; size of exploration cut of trench; or refer to separate document, filed as required by PL876, describing geological, geochemical or geophysical survey). Give value for each item and date on which, or periods of time within which the same was performed or made; and total value.

Key#1 Cleared away overburden to expose placer deposit in wash.

Total hours-10 hours Total value-\$100.00 Dates done-01/25-26/04

Key#2 Cleared away debris and rocks to find placer deposit.

Total hours- 10 hours Total value-\$100.00 Dates done- 01/25-26/04

The total fair and reasonable value thereof was \$200.00, and the amount and value thereof on or for the benefit of each claim was \$100 or more. The name and address of the person who performed the labor or made the improvements, as known to me, was:

Name
Richard Martin
R.J. Wingo (5 hours)

Current Mailing and Residence Address
1620 Colfax Dr. Lemon Grove, Cal. 91945

The owner(s) of the mining claim(s) is (are):

Name
Jeff Krogstad/Keith Coleman
Kent/Mike Matthews

Current Mailing and Residence Address
3030 Merrill Dr.#27 Torrance, Ca 90503
8706 Munson Dr. Santee, Ca 91971

All monuments required by law to have been erected, and all notices required by law have been posted, on each claim or copies of such notices were in place on the claim on (date) 8/16/04, also on that date each corner monument bore or contained marking sufficient to designate the corner of the mining claim to which it pertained and the name of the claim.

The above listed claim(s) is (are) held and claimed by the owner(s) or the undersigned (if he is entitled to possession thereof) for the valuable mineral contained therein.

I hereby certify under the penalty of perjury that the foregoing is true and correct.

Executed this 16th day of Sep 2004 at San Diego, California.
Kent Matthews (Signature)

FAILURE TO FILE EVIDENCE OF ASSESSMENT WORK OR NOTICE OF INTENT TO HOLD WITH THE BUREAU OF LAND MANAGEMENT WITHIN THE PRESCRIBED TIME PERIODS WILL CONSTITUTE AN ABANDONMENT OF THE MINING CLAIM.


RECORDING REQUESTED BY

Kent Matthews

AND WHEN RECORDED MAIL TO

NAME
STREET ADDRESS
CITY & STATE

S.P.M.A.
PO Box 904
La Mesa, Calif. 91944



2004-04939

Page 1 of 1

Requested By: KENT MATTHEWS

PATRICIA L WALL, RECORDER

OFFICIAL RECORDS OF LA PAZ COUNTY, AZ

09-24-2004 01:29 PM Recording Fee \$15.00

(SPACE ABOVE THIS LINE FOR RECORDER'S USE)

ASSESSMENT WORK NOTICE

BLM Serial No. 192497, 327586

Certain labor and/or improvements required by law were performed or made on or for the benefit of the following mining claim(s), (which together comprise a group of contiguous claims) located in County of La Paz, Arizona

in the mining assessment work year ending September 1, 2004 as follows:

Name of Claim(s) (in full)	Sec	Twp	Rge	County Recordation Original Location	Book	Page
<u>Key X</u>	<u>26</u>	<u>4N</u>	<u>20W</u>	<u>89-000650</u>	<u>89</u>	<u>650</u>
<u>Coco Baby</u>	<u>26</u>	<u>4N</u>	<u>20W</u>	<u>93-03948</u>	<u>93</u>	<u>3948</u>
_____	___	___	___	_____	___	___
_____	___	___	___	_____	___	___

RECEIVED
 BUREAU OF
 LAND MANAGEMENT
 2004 NOV 18 P 2:23
 PHOENIX, ARIZONA
 STATE OFFICE
 ARIZONA
 RECORDATION

LABOR AND IMPROVEMENTS. Specify (for example, state depth of shaft sunk; feet of tunnel, drift adit or crosscut driven, size of exploration cut of trench; or refer to separate document, filed as required by PL876, describing geological, geochemical or geophysical survey). Give value for each item and date on which, or periods of time within which the same was performed or made, and total value.

Cleared away overburden to expose placer deposit in wash on Key X claim
Total hours- 10 hours Total Value- \$100.00 Dates done- 01/25-26/04

Coco Baby- Cleared away debris to expose placer deposit on side bank of wash
Total hours- 10 hours Total value-\$100.00 Dates 08/16-17/04

The total fair and reasonable value thereof was \$ 200.00 and the amount and value thereof on or for the benefit of each claim was \$100 or more. The name and address of the person who performed the labor or made the improvements, as known to me, was:

R.J. Wingo (Key)
Don Haime

Current Mailing and Residence Address
1620 Colfax Dr. Lemon Grove, Cal. 91945
3720 Promontory Str. San Diego, Ca. 92109

The owner(s) of the mining claim(s) is (are):

Jeff Krogstad/Keith Coleman
Kent/Mike Matthews

Current Mailing and Residence Address
3030 Merrill Dr. #27 Torrance, Ca. 90503
8706 Munson Dr. Santee, Ca. 91971

All monuments required by law to have been erected, and all notices required by law have been posted, on each claim or copies of such notices were in place on the claim on (date) 8/16/04 also on that date each corner monument bore or contained marking sufficient to designate the corner of the mining claim to which it pertained and the name of the claim.

The above listed claim(s) is (are) held and claimed by the owner(s) or the undersigned (if he is entitled to possession thereof) for the valuable mineral contained therein.

I hereby certify under the penalty of perjury that the foregoing is true and correct.

Executed this 16th day of SEP 2004 at San Diego, California.

[Signature]
Kent Matthews

FAILURE TO FILE EVIDENCE OF ASSESSMENT WORK OR NOTICE OF INTENT TO HOLD WITH THE BUREAU OF LAND MANAGEMENT WITHIN THE PRESCRIBED TIME PERIODS WILL CONSTITUTE AN ABANDONMENT OF THE MINING CLAIM.

RECORDING REQUESTED BY

Merle Williams

AND WHEN RECORDED MAIL TO



2004-05235

Page 1 of 1

Requested By: CHESTER NOWICKI

PATRICIA L WALL, RECORDER

OFFICIAL RECORDS OF LA PAZ COUNTY, AZ

10-14-2004 01:47 PM Recording Fee \$15.00

NAME
STREET
ADDRESS
CITY &
STATE

Merle Williams

12800 Amber Hill Ln.

Poway, Calif. 92064

(SPACE ABOVE THIS LINE FOR RECORDER'S USE)

ASSESSMENT WORK NOTICE

BLM Serial No. 332291

Certain labor and/or improvements required by law were performed or made on or for the benefit of the following mining claim(s).

(which together comprise a group of contiguous claims) located in County of La Paz, Arizona

in the mining assessment work year ending September 1, 2004 as follows:

Name of Claim(s) (in full)	Sec. / Twp / Rge	County Recordation Original Location	Book Page	Book Page
<u>Hol-E-Cactus</u>	<u>29 / 4N / 21W</u>		<u>97-06047</u>	

RECEIVED
 BUREAU OF
 LAND MANAGEMENT
 2004 NOV 18 P 2:29
 ARIZONA
 STATE OFFICE
 PHOENIX, ARIZONA

LABOR AND IMPROVEMENTS. Specify (for example, state depth of shaft sunk; feet of tunnel, drift adit or crosscut driven; size of exploration cut of trench; or refer to separate document, filed as required by PL876, describing geological, geochemical or geophysical survey). Give value for each item and date on which, or periods of time within which the same was performed or made; and total value.

Cleared away overburden in wash to expose placer deposit. Total hours-14 hours
Total value-\$140.00 Dates done- 11/11-12/03

The total fair and reasonable value thereof was \$ 140.00 and the amount and value thereof on or for the benefit of each claim was \$100 or more. The name and address of the person who performed the labor or made the improvements, as known to me, was:

Name: Herb Margerum
 Current Mailing and Residence Address: 9512 Alto Dr. La Mesa, Cal. 91941

The owner(s) of the mining claim(s) is (are):

Name: Jerry Butler/Ed Farley Current Mailing and Residence Address: 7540 Dunwood Way San Diego, Ca. 92114
Ruth Ashcraft/James Sterrit 30737 Stonecreek Crt. Menifee, Ca 92584
Merle Williams. Herb Margerum 9512 Alto Dr. La Mesa, Ca 91941

All monuments required by law to have been erected, and all notices required by law have been posted, on each claim or copies of such notices were in place on the claim on (date) 4/22/04, also on that date each corner monument bore or contained marking sufficient to designate the corner of the mining claim to which it pertained and the name of the claim.

The above listed claim(s) is (are) held and claimed by the owner(s) or the undersigned (if he is entitled to possession thereof) for the valuable mineral contained therein.

I hereby certify under the penalty of perjury that the foregoing is true and correct.

Executed this 17 day of Sept. 2004 at San Diego, California.

Merle C. Williams
(Signature)
Merle Williams

FAILURE TO FILE EVIDENCE OF ASSESSMENT WORK OR NOTICE OF INTENT TO HOLD WITH THE BUREAU OF LAND MANAGEMENT WITHIN THE PRESCRIBED TIME PERIODS WILL CONSTITUTE AN ABANDONMENT OF THE MINING CLAIM.

RECORDING REQUESTED BY
Kent Matthews
 AND WHEN RECORDED MAIL TO



2004-04940
 Page 1 of 1
 Requested By: KENT MATTHEWS
 PATRICIA L WALL, RECORDER
 OFFICIAL RECORDS OF LA PAZ COUNTY, AZ
 09-24-2004 01:29 PM Recording Fee \$15.00

NAME S.P.M.A.
 STREET ADDRESS PO Box 904
 CITY & STATE La Mesa, Ca. 91944

(SPACE ABOVE THIS LINE FOR RECORDER'S USE)

ASSESSMENT WORK NOTICE

BLM Serial No. 341757, 341758

Certain labor and/or improvements required by law were performed or made on or for the benefit of the following mining claim(s),
 (which together comprise a group of contiguous claims) located in County of La Paz, Arizona
 in the mining assessment work year ending September 1, 2004 as follows:

Name of Claim(s) (in full)	Sec / Twp / Rge	County Recordation Original Location		Recording Location	
		Book	Page	Book	Page
QA #1	26 / 4N / 20W	96	05510	ARIZONA	PHOENIX, ARIZONA
QA#2	26 / 4N / 20W	96	05511	ARIZONA	PHOENIX, ARIZONA

RECEIVED
 BUREAU OF
 LAND MANAGEMENT
 2004 NOV 18 P 2:20

LABOR AND IMPROVEMENTS. Specify (for example, state depth of shaft sunk; feet of tunnel, drift adit or crosscut driven; size of exploration cut of trench; or refer to separate document, filed as required by PL876, describing geological, geochemical or geophysical survey). Give value for each item and date on which, or periods of time within which the same was performed or made; and total value.

- QA#1 Cleared away overburden and debris to expose placer deposit in wash
 Total hours- 10 hours Total value-\$100.00 Dates done- 08/16-17/04
- QA#2 Cleared away rocks and vein material to expose placer area in wash bank.
 Total hours- 10 hours total value-\$100.00 Dates done- 11/12-13/03

The total fair and reasonable value thereof was \$ 200.00 and the amount and value thereof on or for the benefit of each claim was \$100 or more. The name and address of the person who performed the labor or made the improvements, as known to me, was:

Name
Herb Margerium
Herb Weissman

Current Mailing and Residence Address
9512 Alto Dr. La Mesa, Calif. 91941
6000 Winfield Ave. La Mesa, Ca 91942

The owner(s) of the mining claim(s) is (are):

Name
Kent/Mike Matthews
Jeff Krogstad/Keith Coleman

Current Mailing and Residence Address
8706 Rumson Dr. Santee, Ca. 91971
3030 Merrill Dr. #27 Torrance, Ca 90503

All monuments required by law to have been erected, and all notices required by law have been posted, on each claim or copies of such notices were in place on the claim on (date) 8/16/04 also on that date each corner monument bore or contained marking sufficient to designate the corner of the mining claim to which it pertained and the name of the claim.

The above listed claim(s) is (are) held and claimed by the owner(s) or the undersigned (if he is entitled to possession thereof) for the valuable mineral contained therein.

I hereby certify under the penalty of perjury that the foregoing is true and correct.

Executed this 16th day of SEP 2004 at San Diego, California.
 (Signature) Kent Matthews

FAILURE TO FILE EVIDENCE OF ASSESSMENT WORK OR NOTICE OF INTENT TO HOLD WITH THE BUREAU OF LAND MANAGEMENT WITHIN THE PRESCRIBED TIME PERIODS WILL CONSTITUTE AN ABANDONMENT OF THE MINING CLAIM.

RECORDING REQUESTED BY
Chester Nowicki
 AND WHEN RECORDED MAIL TO



2004-05234
 Page 1 of 1
 Requested By: CHESTER NOWICKI
 PATRICIA L WALL, RECORDER
 OFFICIAL RECORDS OF LA PAZ COUNTY, AZ
 10-14-2004 01:47 PM Recording Fee \$15.00

NAME **SPMA**
 STREET ADDRESS **PO Box 904**
 CITY & STATE **La Mesa, Ca. 91944**

(SPACE ABOVE THIS LINE FOR RECORDER'S USE)

ASSESSMENT WORK NOTICE

BLM Serial No. 356595

Certain labor and/or improvements required by law were performed or made on or for the benefit of the following mining claim(s), (which together comprise a group of contiguous claims) located in County of La Paz, Arizona in the mining assessment work year ending September 1, 2004, as follows:

Name of Claim(s) (in full)	Sec / Twp / Rge	County Recorder's Original Location	County Recorder's Original Location
<u>Betty B</u>	<u>21 / 4N / 21W</u>	Book <u>98-04304</u>	Book <u>98-04304</u>
_____	_____	Book _____	Book _____
_____	_____	Book _____	Book _____
_____	_____	Book _____	Book _____

RECEIVED
 BUREAU OF
 LAND MANAGEMENT
 2004 NOV 18 P 2:28
 PHOENIX, ARIZONA
 STATE OFFICE
 ARIZONA

LABOR AND IMPROVEMENTS. Specify (for example, state depth of shaft sunk; feet of tunnel, drift adit or crosscut driven; size of operation cut of trench; or refer to separate document, filed as required by PL876, describing geological, geochemical or geophysical survey). Give value for each item and date on which, or periods of time within which the same was performed or made; and total value.

Cleared away overburden and rocks in wash to expose a placer deposit
 total hours- 16 hours Total value-\$160.00 Dates done-11/11-12/03

The total fair and reasonable value thereof was \$ 160.00 and the amount and value thereof on or for the benefit of each claim was \$100 or more. The name and address of the person who performed the labor or made the improvements, as known to me, was:

Name
Herb Weissman

Current Mailing and Residence Address
8000 Winfield La Mesa, Ca. 91942

The owner(s) of the mining claim(s) is (are):
 Name
Tonia Merlo
Chester Nowicki

Current Mailing and Residence Address
3203 53 rd Street San Diego, Ca 92105
425 LeClair Escondido, Ca. 92026

All monuments required by law to have been erected, and all notices required by law have been posted, on each claim or copies of such notices were in place on the claim on (date) 5/2/04, also on that date each corner monument bore or contained marking sufficient to designate the corner of the mining claim to which it pertained and the name of the claim.

The above listed claim(s) is (are) held and claimed by the owner(s) or the undersigned (if he is entitled to possession thereof) for the valuable mineral contained therein.

I hereby certify under the penalty of perjury that the foregoing is true and correct.
 Executed this 22 day of September San Diego California.
Chester Nowicki (Signature)

Chester Nowicki
 FAILURE TO FILE EVIDENCE OF ASSESSMENT WORK OR NOTICE OF INTENT TO HOLD WITH THE BUREAU OF LAND MANAGEMENT WITHIN THE PRESCRIBED TIME PERIODS WILL CONSTITUTE AN ABANDONMENT OF THE MINING CLAIM.

November 16, 2004

BLM-Arizona
Phoenix, Ariz. 85004

Dear Sir:

Please file the enclosed documents for 2005 Annual Assessments for mining claims.

Claim Number

Claim Name

192495
192496
192497
327586
332291
341757
341758
356595

Key#1
Key#2
Key X
Coco Baby
Hol-E-Cactus
QA#1
QA#2
Betty B

ARIZONA
STATE OFFICE
PHOENIX, ARIZONA

2004 NOV 18 P 2:24

RECEIVED
BUREAU OF
LAND MANAGEMENT

Enclosed is a money order to cover costs of filing these forms.

Joseph John Johaneck

United States Department of the Interior
Bureau of Land Management
 BUSINESS & SUPPORT SVCS DIV
 222 N CENTRAL AVE
 PHOENIX, AZ 85004 -2203
 Phone: (602) 417-9200

Receipt	
No:	986881

Transaction #: 1022048	
Date of Transaction: 11/19/2004	
CUSTOMER:	SPMA PO BOX 904 LA MESA, CA 91944

LINE #	QTY	DESCRIPTION	REMARKS	UNIT PRICE	TOTAL
1	1.00	LOCATABLE MINERALS / MINING CLAIMS-NOT NEW-UNADJUD, ONE AUTH NO. ONLY / MINING CLAIM MONEY RECEIVED (455) CASES: AMC192495/\$40.00	POL 2005 (8)	- n/a -	40.00
TOTAL:					\$40.00

PAYMENT INFORMATION			
1	AMOUNT:	\$40.00	POSTMARKED: N/A
	TYPE:	CHECK	RECEIVED: 11/19/2004
	CHECK NO:	216594369	
	NAME:	SPMA PO BOX 904 LA MESA CA 91944	

REMARKS

This receipt was generated by the automated BLM Collections and Billing System and is a paper representation of a portion of the official electronic record contained therein.

UNITED STATES
DEPARTMENT OF THE INTERIOR
BUREAU OF LAND MANAGEMENT
MAINTENANCE FEE WAIVER CERTIFICATION

174

FORM APPROVED
OMB NO. 1004-0114
Expires: December 31, 2002

SEE INSTRUCTIONS ON REVERSE

AMC 356595

- This small miner waiver is filed for the assessment year beginning at noon on September 1, 2004 and ending at noon on September 1, 2005.
- The undersigned and all related parties owned ten or fewer mining claims, mill, or tunnel sites located and maintained on Federal lands in the United States of America on September 1, 2004
- The undersigned have performed the assessment work **required by law** for each mining claim listed **prior to filing this waiver** and understand that by filing this form; an affidavit of assessment work **must** be recorded by the December 30th following the filing of this waiver.
- The undersigned understand that if the assessment work obligation has not yet come due under 30 U.S.C. 28 (for those claims in their first assessment year only); a notice of intent to hold reciting this condition **must** be recorded by the December 30th following the filing of this waiver.
- The undersigned understand that mill and tunnel sites may also be listed upon this waiver and be waived from payment of the maintenance fee; and that a notice of intent to hold for these sites is required to be recorded by the December 30th immediately following the filing of this waiver.
- The undersigned understand and acknowledge that pursuant to 43 U.S.C. 1212 and 18 U.S.C. 1001; the filing or recording of a false, fictitious, or fraudulent document with the Bureau of Land Management may result in a fine of up to \$250,000, a prison term not to exceed five years, or both.
- The mining claims, mill or tunnel sites for which this waiver from payment of the maintenance fees is requested are:

CLAIM OR SITE NAME	BLM RECORDATION SERIAL NUMBER
1.	
2. Betty B	356395
3.	
4.	
5.	
6.	
7.	
8.	
9.	
10.	

RECEIVED
BUREAU OF
LAND MANAGEMENT
2004 AUG 30 A 11:22
ARIZONA
STATE OFFICE
PHOENIX, ARIZONA

The owner(s) (claimants) of the above mining claims and sites are:

Toni Merlo
(Owner's Name - Please Print)
3203 53rd Street
(Street or P.O. Box)
San Diego Calif 92105
(City) (State) (Zip Code)

Toni Merlo
(Owner's Signature)

Chester Nowicki
(Owner's Name - Please Print)
423 Le Clair
(Street or P.O. Box)
Escondido Calif. 92026
(City) (State) (Zip Code)

Chester Nowicki
(Owner's Signature)

(Owner's Name - Please Print)

(Street or P.O. Box)

(City) (State) (Zip Code)

(Owner's Signature)

ENTERED IN COMPUTER

88 9/3/04

(Owner's Name - Please Print)

(Owner's Signature)

(Street or P.O. Box)

(City)

(State)

(Zip Code)

(Owner's Name - Please Print)

(Owner's Signature)

(Street or P.O. Box)

(City)

(State)

(Zip Code)

(Owner's Name - Please Print)

(Owner's Signature)

(Street or P.O. Box)

(City)

(State)

(Zip Code)

(Owner's Name - Please Print)

(Owner's Signature)

(Street or P.O. Box)

(City)

(State)

(Zip Code)

(Owner's Name - Please Print)

(Owner's Signature)

(Street or P.O. Box)

(City)

(State)

(Zip Code)

INSTRUCTIONS

1. This certification is made under the provisions of § 1744 of Title 43 and § 28-28k of Title 30 of the United States Code; and the regulations thereunder (43 CFR Part 3830).
2. The claimant(s) must fill in the dates in paragraph 1 for the beginning and ending of the assessment year for which this waiver is sought.
3. The claimant(s) must fill in the date in paragraph 2 for the beginning of the assessment year for which this waiver is sought.
4. All claim and site names and Bureau of Land Management (BLM) serial numbers must be listed for the mining claims, mill sites, and tunnel sites for which the waiver is sought.
5. All owners of the mining claims, mill sites, and tunnel sites and their addresses must be given.
6. This waiver form must be signed by all the claimants or their designated agent, in original form. If an agent is designated, a notarized designation of agent, signed by all of the claimants with proper address given, must be submitted with this waiver.

7. This form must be filed no later than September 1st for the upcoming assessment year in the BLM State Office where the mining claims or sites are recorded, or the waiver cannot be granted by the BLM. (Example: to obtain a waiver for the assessment year 2000, which begins at noon on September 1, 1999, you must qualify for and file for a waiver no later than September 1, 1999 in the proper BLM State Office).
8. For all mining claims which require assessment work, you must record an affidavit of labor on or before the December 30th immediately following the filing of this waiver. For all other mining claims or sites waived, you must record a notice of intent to hold on or before the December 30th immediately following the filing of this waiver.
9. Mill and tunnel sites may also be listed upon this waiver and be waived from payment of the maintenance fee. A notice of intent to hold for these sites is required to be filed by the December 30th following the filing of this waiver.

NOTICE/BURDEN HOURS STATEMENT

The Privacy Act of 1974, as amended, and the regulation in 43 CFR 2.48(d) provide that you be furnished the following information in connection with the information required by this certification of waiver from rental fees.

AUTHORITY: 30 U.S.C. 28-28k; 43 U.S.C. 1201, 1457, 1740, and 1744; and 43 CFR 3830.

PRINCIPLE PURPOSE: This information is to be used to verify that the owner(s) (claimants) of a mining claim has complied with 30 U.S.C. 28f and is entitled to perform assessment work in lieu of paying the maintenance fee for the mining claims listed on this form.

ROUTINE USE: (1) Adjudication of the claimant(s) certification of waiver from paying the maintenance fee otherwise required by 30 U.S.C. 28f. (2) Disclosure may be made to appropriate Federal agencies when location is made within the agency's geographic area of responsibility. (3) Information from the record and/or the record will be transferred to the appropriate Federal, State, or local agency, or a member of the public in response to a specific request for pertinent information. (4) Information may also be provided to the Department of Justice or in a proceeding before a court or adjudicative body; or to Federal, State, local or foreign agencies when needed for enforcement of civil or criminal codes or applicable regulations concerning title rights upon the public land.

EFFECT OF NOT PROVIDING INFORMATION: Disclosure of this information is required by 30 U.S.C. 28f and 43 CFR Part 3830 for those qualified claimants wishing to take the small miner waiver allowed. Failure to supply the information required in this form to support the claimants certification of waiver from payment of the otherwise required maintenance fees will result in the waiver being disallowed and the mining claims subject to forfeiture by BLM under 30 U.S.C. 28i.

The Paperwork Reduction Act of 1995 requires us to inform you that:

This information is being collected to allow the BLM to determine if you qualify for a waiver from the payment of \$100 per mining claim or site maintenance fee established in 30 U.S.C. 28f and the implementing regulations at 43 CFR 3830. A response to this request is required in accordance with the statute to obtain your benefit.

BLM would like you to know that you do not have to respond to this, or any other, Federal agency-sponsored information collection unless it displays a currently valid OMB control number.

Public reporting burden for this form is estimated to average 8 minutes (0.133 hours) per response, including time to review instructions, gathering and maintaining data, and completing and reviewing the form. Direct comments regarding this burden estimate, or any other aspect of this form, to the U.S. Department of the Interior, Bureau of Land Management, (1004-0114) Bureau Clearance Officer (WO-630), Mail Stop 401 LS, 1849 C St., N.W., Washington, D.C. 20240.

FOR OFFICIAL USE ONLY

September 3, 2004

We have received and entered into our automated records system your Maintenance Fee Waiver Certification form for September 1, 2004 to September 1, 2005. In order to keep your records and Bureau records consistent and accurate, please note that the correct BLM Recordation Serial Number for your mining claim, **Betty B** is: 356595

If you have any questions, please contact this office at 602-417-9397 or 602-417-9360.

CLAIM NAME/NUMBER

INDEX

ACTIVE,CLOSED,PENDING,VOID CLAIMS

County: LA PAZ

<u>Claim Name/Number</u>	<u>Serial No.</u>	<u>Claimant(s)</u>	<u>---</u> <u>ME</u>	<u>LEGAL</u> <u>TWN</u>	<u>DESC</u> <u>RANGE</u>	<u>---</u> <u>SEC</u>	<u>---</u> <u>Subdv</u>	<u>Location</u> <u>Date</u>	<u>Case</u> <u>Closed</u>
BETTY B	AMC350477	GWILLIAM BETTY L	14	0040N	0210W	021	SE	09/01/1998	12/30/2001
		GWILLIAM JAMES R	14	0040N	0210W	021	SE	09/01/1998	12/30/2001
	AMC356595	MERLO TONIA	14	0040N	0210W	021	SE	09/14/2002	
		NOWICKI CHESTER	14	0040N	0210W	021	SE	09/14/2002	
BETTY BLUE #RR 101	AMC126328	LOCKE ANDREW	14	0030N	0210W	026	SW	02/01/1981	12/05/1985
		LOCKE BETTY	14	0030N	0210W	026	SW	02/01/1981	12/05/1985
		LOCKE JOHN H	14	0030N	0210W	026	SW	02/01/1981	12/05/1985
		LOCKE JOHN M	14	0030N	0210W	026	SW	02/01/1981	12/05/1985
		SCOTT BEN	14	0030N	0210W	026	SW	02/01/1981	12/05/1985
		SCOTT CHET	14	0030N	0210W	026	SW	02/01/1981	12/05/1985
		SCOTT JOHN	14	0030N	0210W	026	SW	02/01/1981	12/05/1985
		SCOTT WALTER	14	0030N	0210W	026	SW	02/01/1981	12/05/1985
BETTY BLUE #RR 102	AMC126329	LOCKE ANDREW	14	0030N	0210W	026	SE	02/01/1981	12/05/1985
		LOCKE BETTY	14	0030N	0210W	026	SE	02/01/1981	12/05/1985
		LOCKE JOHN H	14	0030N	0210W	026	SE	02/01/1981	12/05/1985
		LOCKE JOHN M	14	0030N	0210W	026	SE	02/01/1981	12/05/1985
		SCOTT BEN	14	0030N	0210W	026	SE	02/01/1981	12/05/1985
		SCOTT CHET	14	0030N	0210W	026	SE	02/01/1981	12/05/1985
		SCOTT JOHN	14	0030N	0210W	026	SE	02/01/1981	12/05/1985
		SCOTT WALTER	14	0030N	0210W	026	SE	02/01/1981	12/05/1985
BETTY BLUE #RR 103	AMC126330	LOCKE ANDREW	14	0030N	0210W	026	NE	02/01/1981	12/05/1985
		LOCKE BETTY	14	0030N	0210W	026	NE	02/01/1981	12/05/1985
		LOCKE JOHN H	14	0030N	0210W	026	NE	02/01/1981	12/05/1985
		LOCKE JOHN M	14	0030N	0210W	026	NE	02/01/1981	12/05/1985
		SCOTT BEN	14	0030N	0210W	026	NE	02/01/1981	12/05/1985
		SCOTT CHET	14	0030N	0210W	026	NE	02/01/1981	12/05/1985
		SCOTT JOHN	14	0030N	0210W	026	NE	02/01/1981	12/05/1985

* DISCLOSURE * ALL INFORMATION RECEIVED IN THIS OFFICE MAY NOT YET BE LISTED ON THIS REPORT. NAMES AND ADDRESSES ARE ENTERED AS THEY APPEAR ON THE LOCATION NOTICE OR ARE ABBREVIATED TO FIT LIMITED SPACE; THEREFORE THEY MAY NOT APPEAR IN THE EXPECTED SEQUENCE. A BLANK LATEST ASSESSMENT YEAR IN THIS REPORT DOES NOT CONSTITUTE AN ABANDONED CLAIM.

UNITED STATES
DEPARTMENT OF THE INTERIOR
BUREAU OF LAND MANAGEMENT
MAINTENANCE FEE WAIVER CERTIFICATION

AMC 356595
501

FORM APPROVED
OMB NO. 1004-0114
Expires: December 31, 2002

SEE INSTRUCTIONS ON REVERSE

AMC 356595

1. This small miner waiver is filed for the assessment year beginning at noon on September 1, 2002 and ending at noon on September 1, 2003.
2. The undersigned and all related parties owned ten or fewer mining claims, mill, or tunnel sites located and maintained on Federal lands in the United States of America on September 1, 2002.
3. The undersigned have performed the assessment work **required by law** for each mining claim listed **prior to filing this waiver** and understand that by filing this form; an affidavit of assessment work **must** be recorded by the December 30th following the filing of this waiver.
4. The undersigned understand that if the assessment work obligation has not yet come due under 30 U.S.C. 28 (for those claims in their first assessment year only); a notice of intent to hold reciting this condition **must** be recorded by the December 30th following the filing of this waiver.
5. The undersigned understand that mill and tunnel sites may also be listed upon this waiver and be waived from payment of the maintenance fee; and that a notice of intent to hold for these sites is required to be recorded by the December 30th immediately following the filing of this waiver.
6. The undersigned understand and acknowledge that pursuant to 43 U.S.C. 1212 and 18 U.S.C. 1001; the filing or recording of a false, fictitious, or fraudulent document with the Bureau of Land Management may result in a fine of up to \$250,000, a prison term not to exceed five years, or both.
7. The mining claims, mill or tunnel sites for which this waiver from payment of the maintenance fees is requested are:

CLAIM OR SITE NAME	BLM RECORDATION SERIAL NUMBER
1. <u>BETTY B</u>	<u>AMC 356595</u>
2.	
3.	
4.	
5.	
6.	
7.	
8.	
9.	
10.	

The owner(s) (claimants) of the above mining claims and sites are:

TONIA MERLO
(Owner's Name - Please Print)
3203 53RD STREET
(Street or P.O. Box)
SAN DIEGO CA 92105
(City) (State) (Zip Code)

[Handwritten Signature]
(Owner's Signature)

CHESTER NOWICK
(Owner's Name - Please Print)
425 LE CLAIR
(Street or P.O. Box)
ESCONDIDO CA 92026
(City) (State) (Zip Code)

[Handwritten Signature]
(Owner's Signature)

(Owner's Name - Please Print)

(Street or P.O. Box)

(City) (State) (Zip Code)

(Continued on reverse)

RECEIVED
BUREAU OF
LAND MANAGEMENT
2003 SEP 12 A 10:40
ARIZONA
STATE OFFICE
TUCUMCARI, ARIZONA

ENTERED IN COMPUTER
9/30/03 MCH

TES

(Owner's Name - Please Print)	(Owner's Signature)
(Street or P.O. Box)	(City) (State) (Zip Code)
(Owner's Name - Please Print)	(Owner's Signature)
(Street or P.O. Box)	(City) (State) (Zip Code)
(Owner's Name - Please Print)	(Owner's Signature)
(Street or P.O. Box)	(City) (State) (Zip Code)
(Owner's Name - Please Print)	(Owner's Signature)
(Street or P.O. Box)	(City) (State) (Zip Code)

INSTRUCTIONS

1. This certification is made under the provisions of § 1744 of Title 43 and § 28-28k of Title 30 of the United States Code; and the regulations thereunder (43 CFR Part 3830).
2. The claimant(s) must fill in the dates in paragraph 1 for the beginning and ending of the assessment year for which this waiver is sought.
3. The claimant(s) must fill in the date in paragraph 2 for the beginning of the assessment year for which this waiver is sought.
4. All claim and site names and Bureau of Land Management (BLM) serial numbers must be listed for the mining claims, mill sites, and tunnel sites for which the waiver is sought.
5. All owners of the mining claims, mill sites, and tunnel sites and their addresses must be given.
6. This waiver form must be signed by all the claimants or their designated agent, in original form. If an agent is designated, a notarized designation of agent, signed by all of the claimants with proper address given, must be submitted with this waiver.
7. This form must be filed no later than September 1st for the upcoming assessment year in the BLM State Office where the mining claims or sites are recorded, or the waiver cannot be granted by the BLM. (Example: to obtain a waiver for the assessment year 2000, which begins at noon on September 1, 1999, you must qualify for and file for a waiver no later than September 1, 1999 in the proper BLM State Office).
8. For all mining claims which require assessment work, you must record an affidavit of labor on or before the December 30th immediately following the filing of this waiver. For all other mining claims or sites waived, you must record a notice of intent to hold on or before the December 30th immediately following the filing of this waiver.
9. Mill and tunnel sites may also be listed upon this waiver and be waived from payment of the maintenance fee. A notice of intent to hold for these sites is required to be filed by the December 30th following the filing of this waiver.

NOTICE/BURDEN HOURS STATEMENT

The Privacy Act of 1974, as amended, and the regulation in 43 CFR 2.48(d) provide that you be furnished the following information in connection with the information required by this certification of waiver from rental fees.

AUTHORITY: 30 U.S.C. 28-28k; 43 U.S.C. 1201, 1457, 1740, and 1744; and 43 CFR 3830.

PRINCIPLE PURPOSE: This information is to be used to verify that the owner(s) (claimants) of a mining claim has complied with 30 U.S.C. 28f and is entitled to perform assessment work in lieu of paying the maintenance fee for the mining claims listed on this form.

ROUTINE USE: (1) Adjudication of the claimant(s) certification of waiver from paying the maintenance fee otherwise required by 30 U.S.C. 28f. (2) Disclosure may be made to appropriate Federal agencies when location is made within the agency's geographic area of responsibility. (3) Information from the record and/or the record will be transferred to the appropriate Federal, State, or local agency, or a member of the public in response to a specific request for pertinent information. (4) Information may also be provided to the Department of Justice or in a proceeding before a court or adjudicative body; or to Federal, State, local or foreign agencies when needed for enforcement of civil or criminal codes or applicable regulations concerning title rights upon the public land.

EFFECT OF NOT PROVIDING INFORMATION: Disclosure of this information is required by 30 U.S.C. 28f and 43 CFR Part 3830 for those qualified claimants wishing to take the small miner waiver allowed. Failure to supply the information required in this form to support the claimants certification of waiver from payment of the otherwise required maintenance fees will result in the waiver being disallowed and the mining claims subject to forfeiture by BLM under 30 U.S.C. 28i.

The Paperwork Reduction Act of 1995 requires us to inform you that: This information is being collected to allow the BLM to determine if you qualify for a waiver from the payment of \$100 per mining claim or site maintenance fee established in 30 U.S.C. 28f and the implementing regulations at 43 CFR 3830. A response to this request is required in accordance with the statute to obtain your benefit.

BLM would like you to know that you do not have to respond to this, or any other, Federal agency-sponsored information collection unless it displays a currently valid OMB control number.

Public reporting burden for this form is estimated to average 8 minutes (0.133 hours) per response, including time to review instructions, gathering and maintaining data, and completing and reviewing the form. Direct comments regarding this burden estimate, or any other aspect of this form, to the U.S. Department of the Interior, Bureau of Land Management, (1004-0114) Bureau Clearance Officer (WO-630), Mail Stop 401 LS, 1849 C St., N.W., Washington, D.C. 20240.

FOR OFFICIAL USE ONLY

RECORDING REQUESTED BY:
(Mail recording to:)

Name _____

Address _____

AMC 192495
AMC 341757
AMC 327584
AMC 332291
AMC 356595

2003 SEP 12
LAND MANAGEMENT
STATE AREA
PHOTOGRAPHY

FOR RECORDER'S USE

AFFIDAVIT OF ASSESSMENT WORK (CALIFORNIA)

No. of claims	4
x \$5/claim	20
total due BLM\$	20

To whom it may concern, please take notice that:

- Certain labor and improvements required by law were performed or made on, or for the benefit of, the following mining claim or claims (which together comprise a group of contiguous claims) in the County of LAPAZ California, in the mining assessment year ending September 1, 2003.

Name of Mining Claim	Location by S/T/R/Mer. Example: 29/9N/14E/SBM	CAMC No.	County Recordation Data (Write in Instrument or Book and Page No.)			
			Original Recordation	Date	Last Amendment	Date
KEY # 1	26 14N/20W	192495		10-6-86		5-5-89
KEY # 2	26 14N/20W	192496		10-6-86		5-5-89
KEY X	26 14N/20W	192497		10-6-86		5-5-89
QA # 1	26 14N/20W	341757		10-6-86		5-5-89

2A. Type of labor and improvements (specify what was done and give the total value for that labor and improvements - at least \$100 for each claim). If a geological, geochemical, or geophysical survey was performed, as per 30 U.S.C. 28-1, reference title of report of survey in question, give cost and date of the survey and report, and indicate it was filed with the County Recorder.

Description	Value
Removed OVER BURDEN 10 HRS @ 10.00	100.00

Total Value 100.00

T
A
X

C
O
L
L
E
C
T
O
R

U
S
E

ENTERED INTO COMPUTER

10/1/03 AB

AB

2B. Date(s) the assessment work was performed 03. 7 2003
(month) (day(s)) (year)

3. Name(s) and address(s) of Person(s) who performed the labor and improvements:

<u>Name(s) (print)</u>	<u>Current Mailing or Residence Address (print)</u>
<u>KEITH COLEMAN</u>	<u>12209 WINTER GARDEN DR LAKESIDE</u>

4. Name(s) and address(s) of Person(s) who hold and claim subject mining claim(s) for the valuable mineral(s) contained therein:

<u>Name(s) (print)</u>	<u>Current Mailing or Residence Address (print)</u>
<u>KEITH COLEMAN</u>	<u>12209 WINTER GARDEN DR LAKESIDE CA</u>
<u>JEFF KRUGSTAD</u>	<u>3010 WINCOCK TORRENCE CA</u>
<u>KENT MATTHEWS</u>	<u>8706 RANSON DR SANTEE CA</u>
<u>MIKE MATTHEWS</u>	<u>8706 RANSON DR SANTEE CA</u>

5. The undersigned testify that on the date of 8-26, 2003, all monuments required by law were erected upon the subject claim(s), and all notices required by law were posted on the subject claim(s) or copies thereof were in place, and at said date each corner monument bore or contained marking sufficient to appropriately designate the corner of the claim to which it pertains and the name of the claim(s).

I (we) hereby certify under penalty of perjury under the laws of the State of California that the foregoing statements are true and correct:

_____, Date _____
(Signature of person(s) responsible for above statements)

FAILURE TO FILE ANNUALLY EVIDENCE OF ASSESSMENT WORK OR NOTICE OF INTENT TO HOLD A MINING CLAIM WITH BOTH THE APPROPRIATE COUNTY RECORDER AND THE BUREAU OF LAND MANAGEMENT WITHIN PRESCRIBED TIME PERIODS WILL CONSTITUTE AN ABANDONMENT OF THE MINING CLAIM(S).

FILE THIS ORIGINAL NOTICE WITH APPROPRIATE COUNTY RECORDER (by September 30) AND FILE A DUPLICATE NOTICE (by December 30) WITH THE BUREAU OF LAND MANAGEMENT, CALIFORNIA STATE OFFICE, 2800 COTTAGE WAY RM W1834, SACRAMENTO, CA 95825-0451

Any person who willfully makes a false statement with respect to any mining claim on the affidavit of labor or improvements or on the supplementary affidavit is guilty of a misdemeanor, and upon conviction shall be punished by a fine of not more than two hundred dollars (\$200) or by imprisonment in the county jail for not more than six months, or by both the fine and imprisonment. (Public Resources Code of California, Div. 3.5, Chap. 1, Sec. 3913c,d).

This form is for the purpose of complying with the laws of the United States and the State of California pertaining to assessment work (30 USC 28, 43 CFR 3833.2). Subject to Paperwork Reduction Act and Privacy Act statements available at the BLM California State Office, Sacramento.

2B. Date(s) the assessment work was performed 03- 7 03
(month) (day(s)) (year)

3. Name(s) and address(s) of Person(s) who performed the labor and improvements:

<u>Name(s) (print)</u>	<u>Current Mailing or Residence Address (print)</u>
<u>KEITH COLEMAN</u>	<u>12209 WINTERGARDEN DR LAKESIDE CA</u>
<u>GARY BROWN</u>	<u>3203 S 3RD SAN DIEGO CA 92105</u>

4. Name(s) and address(s) of Person(s) who hold and claim subject mining claim(s) for the valuable mineral(s) contained therein:

<u>Name(s) (print)</u>	<u>Current Mailing or Residence Address (print)</u>
<u>KEITH COLEMAN</u>	<u>12209 WINTERGARDEN DR LAKESIDE CA</u>
<u>JEFF KRUGSTAD</u>	<u>3010 WINLOCK TORRENCE CA</u>
<u>KENT MATTHEWS</u>	<u>8706 ROMSON DR SANTEE CA</u>
<u>MIKE MATTHEWS</u>	<u>8706 ROMSON DR SANTEE CA</u>
_____	_____
_____	_____
_____	_____

5. The undersigned testify that on the date of 5-20, 2003, all monuments required by law were erected upon the subject claim(s), and all notices required by law were posted on the subject claim(s) or copies thereof were in place, and at said date each corner monument bore or contained marking sufficient to appropriately designate the corner of the claim to which it pertains and the name of the claim(s).

I (we) hereby certify under penalty of perjury under the laws of the State of California that the foregoing statements are true and correct:

[Signature], Date 8-20-03
(Signature of person(s) responsible for above statements)

FAILURE TO FILE ANNUALLY EVIDENCE OF ASSESSMENT WORK OR NOTICE OF INTENT TO HOLD A MINING CLAIM WITH BOTH THE APPROPRIATE COUNTY RECORDER AND THE BUREAU OF LAND MANAGEMENT WITHIN PRESCRIBED TIME PERIODS WILL CONSTITUTE AN ABANDONMENT OF THE MINING CLAIM(S).

FILE THIS ORIGINAL NOTICE WITH APPROPRIATE COUNTY RECORDER (by September 30) AND FILE A DUPLICATE NOTICE (by December 30) WITH THE BUREAU OF LAND MANAGEMENT, CALIFORNIA STATE OFFICE, 2800 COTTAGE WAY RM W1834, SACRAMENTO, CA 95825-0451

Any person who willfully makes a false statement with respect to any mining claim on the affidavit of labor or improvements or on the supplementary affidavit is guilty of a misdemeanor, and upon conviction shall be punished by a fine of not more than two hundred dollars (\$200) or by imprisonment in the county jail for not more than six months, or by both the fine and imprisonment. (Public Resources Code of California, Div. 3.5, Chap. 1, Sec. 3913c,d).

This form is for the purpose of complying with the laws of the United States and the State of California pertaining to assessment work (30 USC 28, 43 CFR 3833.2). Subject to Paperwork Reduction Act and Privacy Act statements available at the BLM California State Office, Sacramento.

RECORDING REQUESTED BY:
(Mail recording to:)

Name GARY BROWN

Address 3203 53RD ST

SAN DIEGO CA 92105

RECEIVED
BUREAU OF
LAND MANAGEMENT
2003 SEP 02 AM 10:40
ANTHONY
STATE OFFICE
PHOENIX, ARIZONA

FOR RECORDER'S USE

AFFIDAVIT OF ASSESSMENT WORK (CALIFORNIA)

No. of claims 1
x \$5/claim =
total due BLMS 5

To whom it may concern, please take notice that:

- 1. Certain labor and improvements required by law were performed or made on, or for the benefit of, the following mining claim or claims (which together comprise a group of contiguous claims) in the County of CAJAR California, in the mining assessment year ending September 1, 2003.

Name of Mining Claim	Location by S/T/R/Mer. Example: 29/9N/14E/SBM	CAMC No.	County Recordation Data (Write in Instrument or Book and Page No.)		
			Original Recordation	Date	Last Amendment Date
<u>1706 CACTUS</u>	<u>S 14 N 21 W</u>	<u>332291</u>		<u>2/11/99</u>	<u>12-16-99</u>
_____	_____	_____	_____	_____	_____
_____	_____	_____	_____	_____	_____
_____	_____	_____	_____	_____	_____

2A. Type of labor and improvements (specify what was done and give the total value for that labor and improvements - at least \$100 for each claim). If a geological, geochemical, or geophysical survey was performed, as per 30 U.S.C. 28-1, reference title of report of survey in question, give cost and date of the survey and report, and indicate it was filed with the County Recorder.

Description	Value
<u>REMOVE OVER BURDEN TO EXPOSE GOLD</u>	<u>30 HES</u>
_____	_____
_____	_____
_____	_____
_____	_____
_____	_____
_____	_____

Total Value 300.00

TAX COLLECTOR USE

2B. Date(s) the assessment work was performed 05 - 20 2003
(month) (day(s)) (year)

3. Name(s) and address(s) of Person(s) who performed the labor and improvements:

<u>Name(s) (print)</u>	<u>Current Mailing or Residence Address (print)</u>
<u>Derry Butler</u>	<u>7540 DUNWOOD WAY SOCA</u>
<u>KEITH COLMAN</u>	<u>12049 WINTER CADDEN DR LAKESIDE</u>

4. Name(s) and address(s) of Person(s) who hold and claim subject mining claim(s) for the valuable mineral(s) contained therein:

<u>Name(s) (print)</u>	<u>Current Mailing or Residence Address (print)</u>
<u>JERRY BUTLER</u>	_____
<u>RUTH ASHCROFT</u>	_____
<u>ED FALCOY</u>	_____
<u>JAME KRENTZ</u>	_____
<u>HERB MARGERUM</u>	_____
<u>EDDY OSTROM</u>	_____
<u>JAMES STORRITT</u>	_____
<u>MENLE WILLIAMS</u>	_____

5. The undersigned testify that on the date of 7-18, 2003, all monuments required by law were erected upon the subject claim(s), and all notices required by law were posted on the subject claim(s) or copies thereof were in place, and at said date each corner monument bore or contained marking sufficient to appropriately designate the corner of the claim to which it pertains and the name of the claim(s).

I (we) hereby certify under penalty of perjury under the laws of the State of California that the foregoing statements are true and correct:

[Signature], Date 8-20-03
(Signature of person(s) responsible for above statements)

FAILURE TO FILE ANNUALLY EVIDENCE OF ASSESSMENT WORK OR NOTICE OF INTENT TO HOLD A MINING CLAIM WITH BOTH THE APPROPRIATE COUNTY RECORDER AND THE BUREAU OF LAND MANAGEMENT WITHIN PRESCRIBED TIME PERIODS WILL CONSTITUTE AN ABANDONMENT OF THE MINING CLAIM(S).

FILE THIS ORIGINAL NOTICE WITH APPROPRIATE COUNTY RECORDER (by September 30) AND FILE A DUPLICATE NOTICE (by December 30) WITH THE BUREAU OF LAND MANAGEMENT, CALIFORNIA STATE OFFICE, 2800 COTTAGE WAY RM W1834, SACRAMENTO, CA 95825-0451

Any person who willfully makes a false statement with respect to any mining claim on the affidavit of labor or improvements or on the supplementary affidavit is guilty of a misdemeanor, and upon conviction shall be punished by a fine of not more than two hundred dollars (\$200) or by imprisonment in the county jail for not more than six months, or by both the fine and imprisonment. (Public Resources Code of California, Div. 3.5, Chap. 1, Sec. 3913c, d).

This form is for the purpose of complying with the laws of the United States and the State of California pertaining to assessment work (30 USC 28, 43 CFR 3833.2). Subject to Paperwork Reduction Act and Privacy Act statements available at the BLM California State Office, Sacramento.

RECORDING REQUESTED BY:
 (Mail recording to:)

Name GARY BROWN

Address 3203 53RD ST

SAN DIEGO CA 92105

RECEIVED
 BUREAU OF
 LAND MANAGEMENT
 2003 SEP 02 A 10:40
 ANZONIA
 STATE OFFICE
 PHOENIX, ARIZONA

FOR RECORDER'S USE

AFFIDAVIT OF ASSESSMENT WORK (CALIFORNIA)

No. of claims	<u>1</u>
x \$5/claim =	
total due BLMS	<u>\$ 5.00</u>

To whom it may concern, please take notice that:

- Certain labor and improvements required by law were performed or made on, or for the benefit of, the following mining claim or claims (which together comprise a group of contiguous claims) in the County of LA PLAZA California, in the mining assessment year ending September 1, 2003.

Name of Mining Claim	Location by S/T/R/Mer. Example: 29/9N/14E/SBM	CAMC No.	County Recordation Data (Write in Instrument or Book and Page No.)			
			Original Recordation	Date	Last Amendment Date	
<u>BETTY B</u>	<u>21/40/25/14</u>	<u>356595</u>				
	<u>/ / /</u>					
	<u>/ / /</u>					
	<u>/ / /</u>					

2A. Type of labor and improvements (specify what was done and give the total value for that labor and improvements - at least \$100 for each claim). If a geological, geochemical, or geophysical survey was performed, as per 30 U.S.C. 28-1, reference title of report of survey in question, give cost and date of the survey and report, and indicate it was filed with the County Recorder.

Description	Value
<u>Remove open borders TO EXPOSE PLACER</u>	<u>160.00</u>

T
A
X

C
O
L
L
E
C
T
O
R

U
S
E

Total Value 160.00

2B. Date(s) the assessment work was performed 3 - 10-13 03
(month) (day(s)) (year)

3. Name(s) and address(s) of Person(s) who performed the labor and improvements:

<u>Name(s) (print)</u>	<u>Current Mailing or Residence Address (print)</u>
<u>GARY BROWN</u>	<u>3203 53RD ST SAN DIEGO CA</u>
<u>TONIA MERLO</u>	<u>3203 53RD ST SAN DIEGO CA</u>

4. Name(s) and address(s) of Person(s) who hold and claim subject mining claim(s) for the valuable mineral(s) contained therein:

<u>Name(s) (print)</u>	<u>Current Mailing or Residence Address (print)</u>
<u>TONIA MERLO</u>	<u>3203 53RD ST SAN DIEGO CA 92105</u>
<u>CHESTER NOWICKI</u>	<u>425 LECLAIR ESCONPIDO CA 92026</u>
_____	_____
_____	_____
_____	_____
_____	_____
_____	_____

5. The undersigned testify that on the date of 7-12, 2003, all monuments required by law were erected upon the subject claim(s), and all notices required by law were posted on the subject claim(s) or copies thereof were in place, and at said date each corner monument bore or contained marking sufficient to appropriately designate the corner of the claim to which it pertains and the name of the claim(s).

I (we) hereby certify under penalty of perjury under the laws of the State of California that the foregoing statements are true and correct:

[Signature], Date 08-20-03
(Signature of person(s) responsible for above statements)

FAILURE TO FILE ANNUALLY EVIDENCE OF ASSESSMENT WORK OR NOTICE OF INTENT TO HOLD A MINING CLAIM WITH BOTH THE APPROPRIATE COUNTY RECORDER AND THE BUREAU OF LAND MANAGEMENT WITHIN PRESCRIBED TIME PERIODS WILL CONSTITUTE AN ABANDONMENT OF THE MINING CLAIM(S).

FILE THIS ORIGINAL NOTICE WITH APPROPRIATE COUNTY RECORDER (by September 30) AND FILE A DUPLICATE NOTICE (by December 30) WITH THE BUREAU OF LAND MANAGEMENT, CALIFORNIA STATE OFFICE, 2800 COTTAGE WAY RM W1834, SACRAMENTO, CA 95825-0451

Any person who willfully makes a false statement with respect to any mining claim on the affidavit of labor or improvements or on the supplementary affidavit is guilty of a misdemeanor, and upon conviction shall be punished by a fine of not more than two hundred dollars (\$200) or by imprisonment in the county jail for not more than six months, or by both the fine and imprisonment. (Public Resources Code of California, Div. 3.5, Chap. 1, Sec. 3913c,d).

This form is for the purpose of complying with the laws of the United States and the State of California pertaining to assessment work (30 USC 28, 43 CFR 3833.2). Subject to Paperwork Reduction Act and Privacy Act statements available at the BLM California State Office, Sacramento.

3203 53rd
SAN DIEGO, CA
92105



AMOUNT

\$0.60

0000



U.S. POSTAGE
PAID
SAN DIEGO, CA
92115
AUG 29, 03
00058287-15
85004

2003 SEP 02 A 10:40
BUREAU OF
LAND MANAGEMENT

PHOENIX, ARIZONA

PHOENIX, ARIZONA

B/m
BUSINESS SUPPORT SVCS DIV
222 N CENTRAL AVE
PHOENIX, AZ 85004-2203

United States Department of the Interior
Bureau of Land Management
 BUSINESS & SUPPORT SVCS DIV
 222 N CENTRAL AVE
 PHOENIX, AZ 85004 -2203
 Phone: (602) 417-9200

Receipt	
No:	745085

Transaction #: 774707
 Date of Transaction: 09/03/2003

CUSTOMER:	TONIA MERLO 3203 53RD SAN DIEGO, CA 92105
------------------	---

LINE #	QTY	DESCRIPTION	REMARKS	UNIT PRICE	TOTAL
1	1.00	LOCATABLE MINERALS / MINING CLAIMS-NOT NEW-UNADJUD, ONE AUTH NO. ONLY / MINING CLAIM MONEY RECEIVED (455) CASES: AMC192495/\$40.00	POL 2003 (8) WAIVER 2004 (8)	- n/a -	40.00
TOTAL:					\$40.00

PAYMENT INFORMATION					
1	AMOUNT:	\$40.00	POSTMARKED:	08/29/2003	
	TYPE:	CHECK	RECEIVED:	09/02/2003	
	CHECK NO:	1452			
	NAME:	MERLO, TONIA L 3203 53RD SAN DIEGO CA 92105			

REMARKS

This receipt was generated by the automated BLM Collections and Billing System and is a paper representation of a portion of the official electronic record contained therein.

NOTICE!!

These documents have been scanned!

Do not place un-scanned documents beneath this notice!

Do not remove this notice from this file!

GPO Jacket No. 560-102
Print Order 61540
Rise Business Services, LLC
Job=AZ15 6/6/2019



Box Number= AZ15125



Claim Begin-End: AMC356595-AMC356595

5 Miscellaneous



AZ15125-1

AMC356595-AMC427389

**NO
DOCUMENTS
FOUND**

NO DOCUMENTS FOUND
NO DOCUMENTS FOUND

NOTICE!!

These documents have been scanned!

Do not place un-scanned documents beneath this notice!

Do not remove this notice from this file!

GPO Jacket No. 560-102
Print Order 61540
Rise Business Services, LLC
Job=AZ15 6/6/2019



Box Number= AZ15125



Claim Begin-End: AMC356595-AMC356595

6 Location Notices-Amendments and Supporting Documents



AZ15125-1

AMC356595-AMC427389

MINING CLAIM STATUS REPORT

1001498

Status Checked By: _____
MTP Checked By: _____
GEO Checked By: _____
Preadjudication By: _____
Final Adjudication By: 1/17/03 *ab*

LEAD SERIAL NO AMC 356595 THROUGH AMC 356595

_____	LODE	@ \$25 = \$ _____	Location Fee
_____	PLACER	@ \$10 = \$ _____	Service Fee curable defect
_____	MILL SITE	@ \$100 = \$ _____	Claim Maintenance Fee
_____	TUNNEL SITE	\$ _____	TOTAL FEES
_____	ASSOCIATION	\$ _____	Copy Fees,
_____	PLACER	\$ _____	Overage <input type="checkbox"/> Shortage <input type="checkbox"/>
		\$ <u>135</u>	TOTAL RECEIVED

OVER THE-COUNTER: MAIL: Timely Filed: YES NO

LEGAL DESCRIPTION:

T <u>4N</u>	R <u>21W</u>	S <u>21</u>	T _____	R _____	S _____
T _____	R _____	S _____	T _____	R _____	S _____
T _____	R _____	S _____	T _____	R _____	S _____
T _____	R _____	S _____	T _____	R _____	S _____

GENERAL JURISDICTION: BLM or NATIONAL FOREST _____
Name

SPLIT ESTATE LAND SX PX SRHE OTHER _____
Specify

WILDERNESS AREA (WA): _____
Specify

CLAIMS SUBJECT TO PL 359: YES NO

PROPER NOTICE FILED IF LOCATING ON SRHE: YES NO

COMMENTS: _____

STATUS: PARTIALLY VOID VOID

PRIVATE MINERALS WITHDRAWN OTHER

COMMENTS: _____

Mary Brown called 2/11/03. Mary is not a claimant.

M. Lyde

U.S. Department of the Interior
Bureau of Land Management

RECORDING REQUESTED BY:
(Mail recording to:)

Name GARY BROWN

Address: 3203 53RD STREET
SAN DIEGO CA
92105

RECEIVED
2002 SEP 26 AM 8:23

FOR RECORDER'S USE

PLACER MINING CLAIM LOCATION NOTICE

To whom it may concern, please take notice that:

1. Placer mining claim name is BETTY B.
2. Date of location (date the proper location monument was erected and location notice posted in or on it) of this placer mining claim is 9-14-02
(month) (day) (year)
3. Description of the discovery monument is as follows:

4 X 4 WOOD STAKE

4. Placer mining claim IS IN an area where there is a U.S. Public Land Survey and the description of the claim by legal subdivision including aliquot part (A.P.) of section (such as E1/2NE1/4NE1/4), Section (Sec.), Township (T.), Range (R.) and Meridian (Mer.), is as follows:

A.P. <u>SE 1/2 SW 1/2</u>	Sec. <u>21</u>	T. <u>4 N</u>	R. <u>21 W</u>	Mer. <u>14</u>
A.P. _____	Sec. _____	T. _____	R. _____	Mer. _____
A.P. _____	Sec. _____	T. _____	R. _____	Mer. _____
A.P. _____	Sec. _____	T. _____	R. _____	Mer. _____

5. Placer mining claim IS NOT IN an area where there is a U.S. Public Land Survey, is marked by conspicuous and substantial monument at each claim corner, and is located by properly marked boundaries described below in reference to some natural object:

Natural object is (description) _____, and it is by _____ compass direction _____, about _____ feet to the discovery monument. From the discovery monument it is by compass direction _____, about _____ feet to the NW corner post; from here it is by compass direction _____, about _____ feet to the NE corner post; from here it is by compass direction _____, about _____ feet to the SE corner post; from here it is by compass direction _____, about _____ feet to the SW corner post; from here it is by compass direction _____, about _____ feet to the NW corner post.

6A. The undersigned locator(s) have defined the boundaries of the claim by erecting at each corner of the claim, or nearest accessible points thereto, a proper monument and each corner monument so erected bears or contains markings sufficient to appropriately designate the corner of the claim and the name of the claim.

AMC 356595

6B. The date of monument erection and marking is 9 14 02
(month) (day) (year)

6C. Description of each monument is as follows:

4 X 4 PAINTED WHITE STAKES

7. Attach to this Notice an appropriate U.S. Geologic Survey topographic map showing a sketch of the outline of the placer mining claim.

8. Placer mining claim is LA PAZ County.

9. Placer mining claim contain(s) 40 acres.

10. If your placer mining claim is in a powersite with drawings determined from BLM Master Title Plat records, write "Filed under P.L. 359" on this line

11. Locator(s) of this placer claim are: (Please Print)

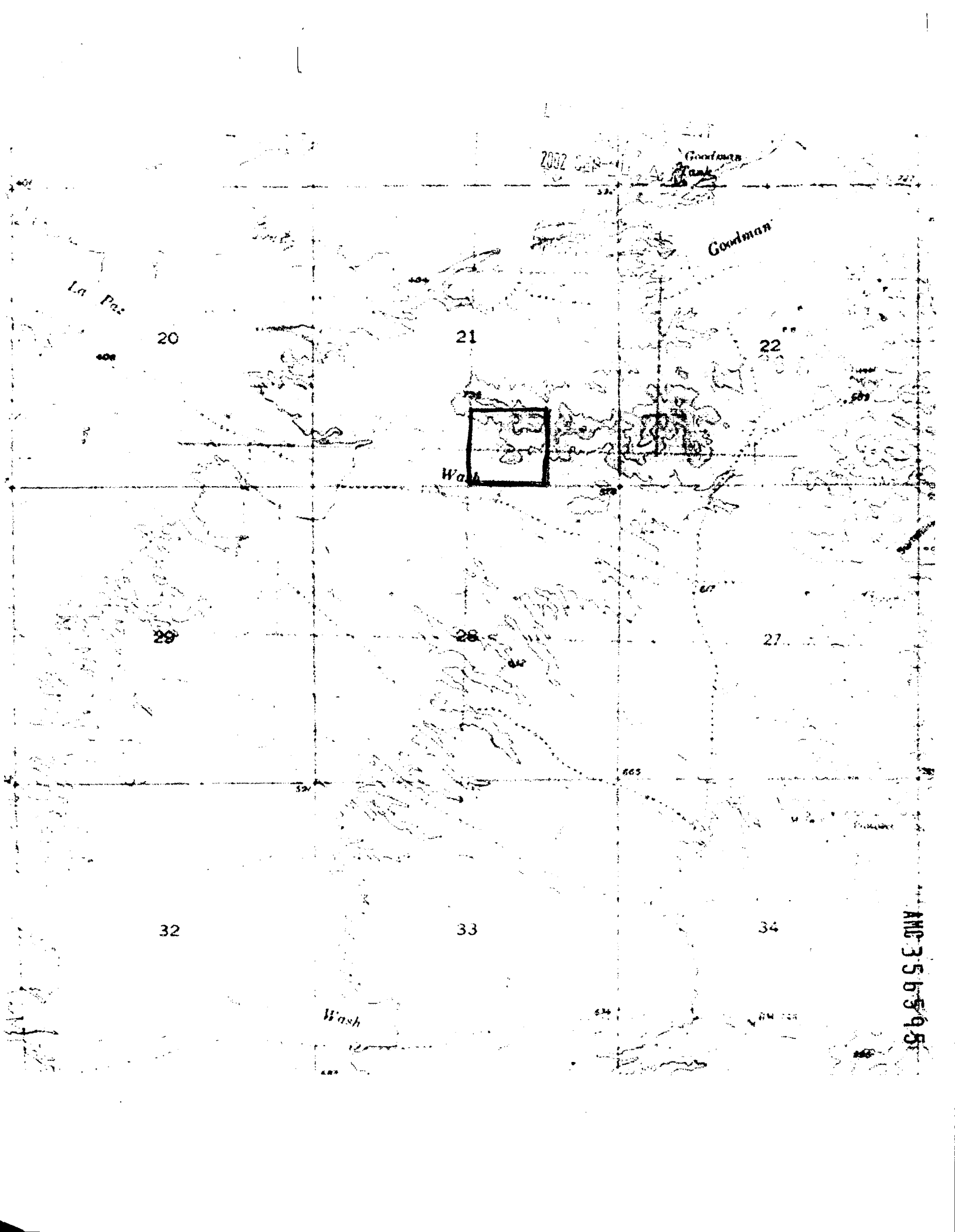
Name(s)	Current Mailing or Residence Address
<u>CHESTER NOWICKI</u>	<u>425 LE CLAIR LAKE ESCOBIDO CA 92026</u>
<u>TONIA MERLO</u>	<u>3203 53RD SAN DIEGO, CA 92105</u>

12. Signatures of locator(s):

<u><i>Chester Nowicki</i></u>	Date <u>9/14/02</u>	Date _____
<u><i>Tonia Merlo</i></u>	Date <u>09/18/02</u>	Date _____
	Date _____	Date _____
	Date _____	Date _____

FILE THIS ORIGINAL NOTICE WITH THE APPROPRIATE COUNTY RECORDER (within 90 days of the date of location), AND FILE A DUPLICATE NOTICE (within the same 90 days) with the Bureau of Land Management, California State Office, 2800 Cottage Way, RM W-1834, Sacramento, California 95825.

AMC 356595



2002

La Paz

Goodman

20

21

22

Wash

29

28

27

32

33

34

Wash

AMC 356595

Input Parameters for Geographic Report with Land

System Id = CR

Admin State = AZ

Geo State =

Casetype begins with

Case Disp Txt = AUTHORIZED, CANCELLED, EXPIRED, No Match, PENDING, REJECTED, RELINQUISHED, VOID, WITHDRAWN

Mer Twp Rng =

Commodity =

Pending Org =

Section =

Total Rows Returned: 6

RUN TIME: 01:55 PM

UNITED STATES DEPARTMENT OF INTERIOR
BUREAU OF LAND MANAGEMENT
GEOGRAPHIC REPORT WITH LAND
Sorted by Meridian Township Range

RUN DATE: 01/17/2003
Page 1 of 2

Adm State: AZ

Serial Number: AZA 023285

Total Case Acres: 5.000

<u>Casetype</u>	<u>Case Disp</u>	14	0040N	0210W	<u>Sect</u>	<u>Sur Typ</u>	<u>Sur Num</u>	<u>Suff</u>	<u>Subdivision</u>	<u>Act Pend</u>
380913	AUTHORIZED				021	FF		1 1	PORTION OF ALL;	Y

Serial Number: AZA 026509

Total Case Acres: 40.000

<u>Casetype</u>	<u>Case Disp</u>	14	0040N	0210W	<u>Sect</u>	<u>Sur Typ</u>	<u>Sur Num</u>	<u>Suff</u>	<u>Subdivision</u>	<u>Act Pend</u>
361113	PENDING				021	ALIQ			W2;	Y

Serial Number: AZA 027047

Total Case Acres: 80.000

<u>Casetype</u>	<u>Case Disp</u>	14	0040N	0210W	<u>Sect</u>	<u>Sur Typ</u>	<u>Sur Num</u>	<u>Suff</u>	<u>Subdivision</u>	<u>Act Pend</u>
362113	AUTHORIZED				021	ALIQ			SESE;	Y

Serial Number: AZA 027268

Total Case Acres: 1.000

<u>Casetype</u>	<u>Case Disp</u>	14	0040N	0210W	<u>Sect</u>	<u>Sur Typ</u>	<u>Sur Num</u>	<u>Suff</u>	<u>Subdivision</u>	<u>Act Pend</u>
361113	PENDING				021	ALIQ			SESE;	Y

Serial Number: AZA 028100

Total Case Acres: 4.900

RUN TIME: 01:55 PM

UNITED STATES DEPARTMENT OF INTERIOR
BUREAU OF LAND MANAGEMENT
GEOGRAPHIC REPORT WITH LAND
Sorted by Meridian Township Range

RUN DATE: 01/17/2003

Page 2 of 2

Adm State: AZ

<u>Casetype</u>	<u>Case Disp</u>	14	0040N	0210W	<u>Sect</u>	<u>Sur Typ</u>	<u>Sur Num</u>	<u>Suff</u>	<u>Subdivision</u>	<u>Act Pend</u>
380913	AUTHORIZED				021	ALIQ			SE;	Y

Serial Number: AZA 030757

Total Case Acres: 4.999

<u>Casetype</u>	<u>Case Disp</u>	14	0040N	0210W	<u>Sect</u>	<u>Sur Typ</u>	<u>Sur Num</u>	<u>Suff</u>	<u>Subdivision</u>	<u>Act Pend</u>
380913	AUTHORIZED				021	ALIQ			NW,NE;	Y

